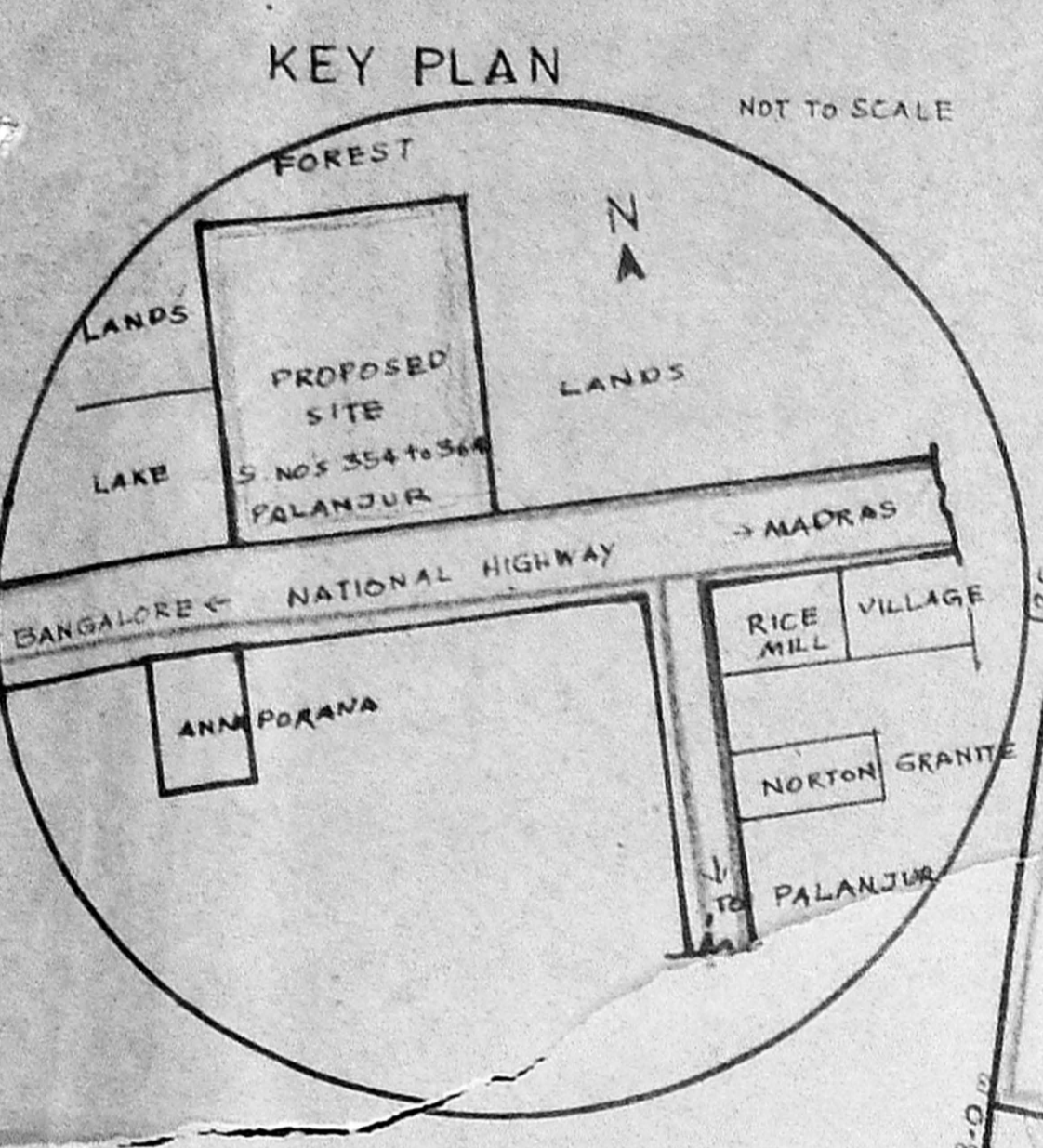
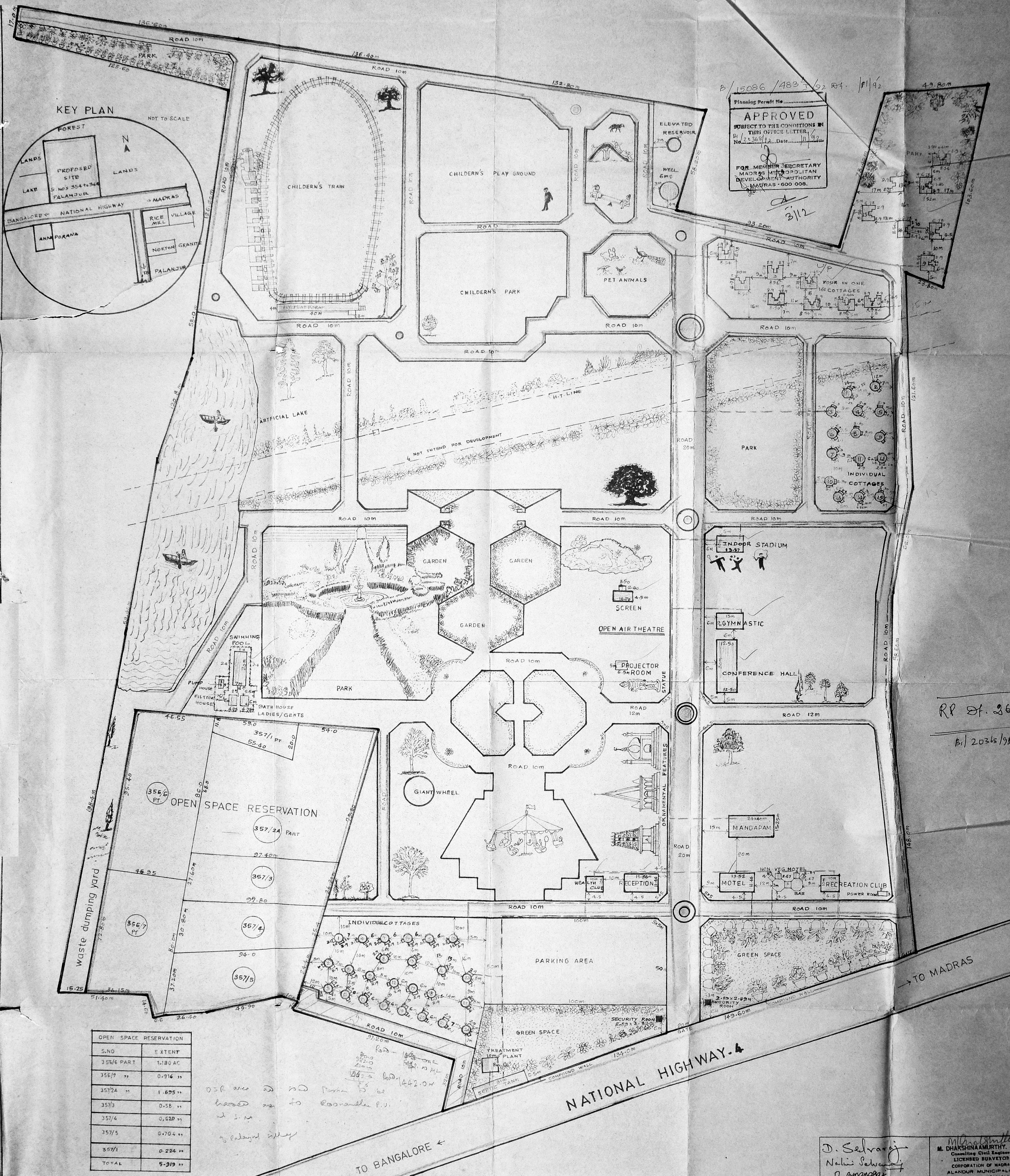


B/15086/483/52 Pt. 1/1/92

Planning Permit No. **APPROVED**  
 SUBJECT TO THE CONDITIONS IN THIS OFFICE LETTER No. 2536/11. Date: 11/1/92  
 FOR MEMBER SECRETARY MADRAS METROPOLITAN DEVELOPMENT AUTHORITY MADRAS-600 008.



S.NO	EXTENT
356/6 PT	1.180 AC
357/2A	0.916 "
357/3	1.695 "
357/4	0.58 "
357/5	0.620 "
357/1	0.224 "
TOTAL	5.919 "

OR one rd from S to road as to Ramesh P.V. & adjacent village

RP dt. 26/10/92  
 B/12036/92

NATIONAL HIGHWAY-4

TO BANGALORE ←

→ TO MADRAS

D. Selvaraj  
 Nalin Selvaraj  
 D. Gnanadas  
 owners / Licensed surveyor

M. Dhakshinamurthy, O.E.  
 Consulting Civil Engineer  
 LICENSED SURVEYOR  
 CORPORATION OF MADRAS  
 ALANDUR MUNICIPALITY  
 NO.25, SOUTH USMANI  
 T. NAGAR, MADRAS-600 017

PLANNERS  
 anubhav planners,  
 25, South Usman road,  
 t.nagar,  
 madras-600017.

SCALE: 1: 800  
 DATE: 5.8.92.  
 DRAWN BY:  
 M. DHAKSHINAM MURTHY.

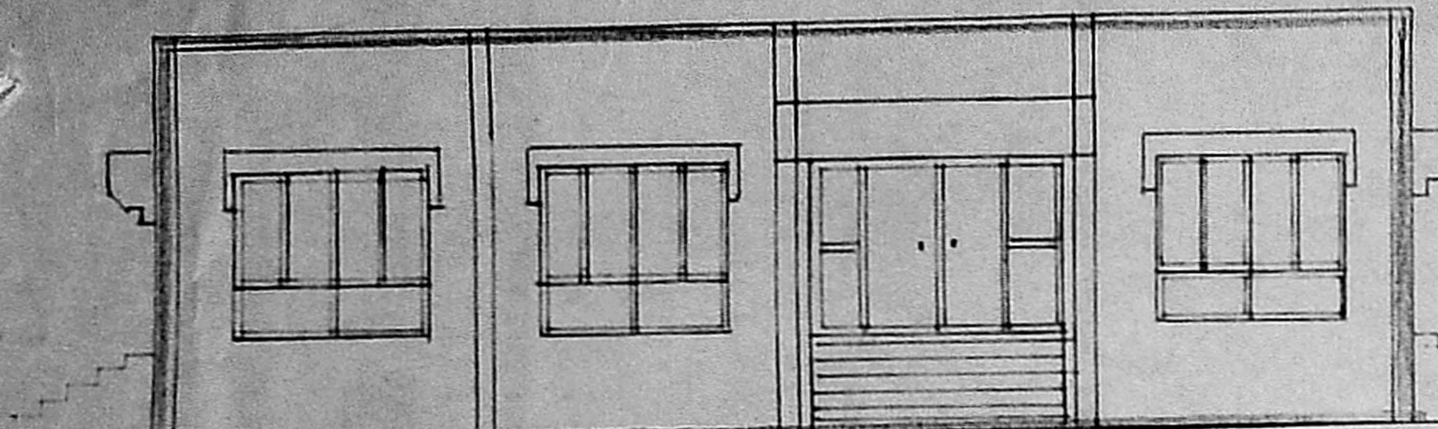
TOTAL EXTENT - 59.20 ACRE  
 PUBLIC ROAD - 0.32 "  
 O.S.R. - 5.92 "  
 DEVELOPMENT - 52.96 "

PROPOSED  
 ROAD  
 BOUNDARY  
 WATER LINE  
 SEWERAGE LINE  
 WELL  
 PARKING

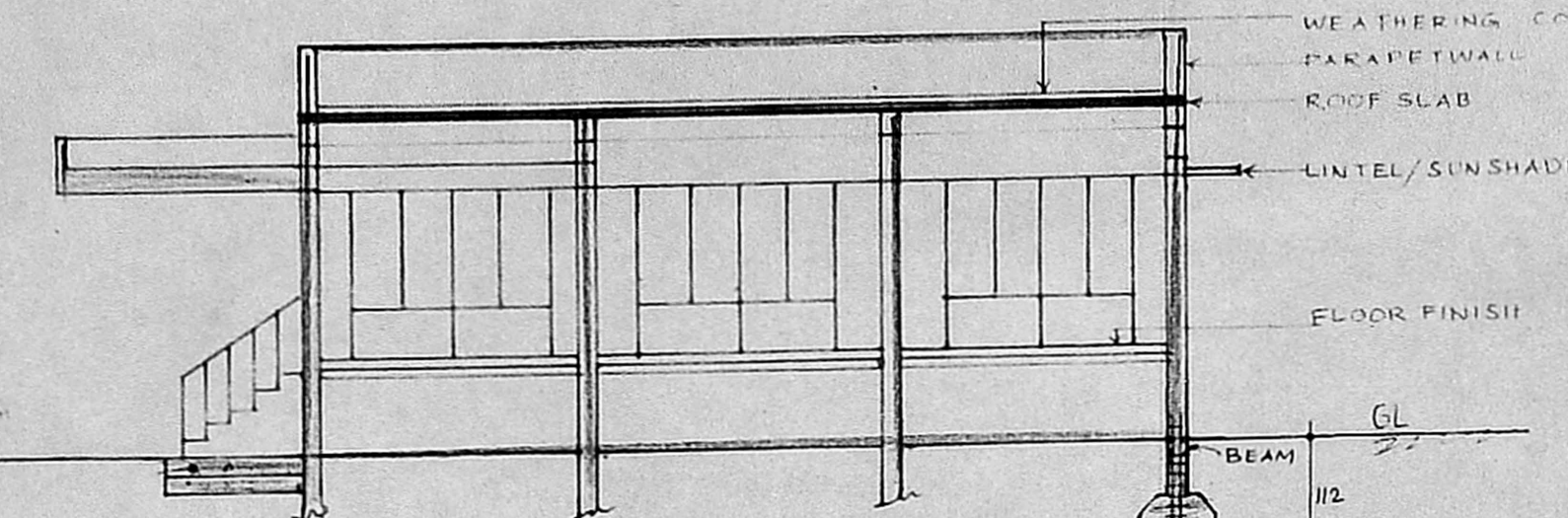
CAR - 2.5x5.0m  
 SCOOTER - 1.5x2.5m

PLAN SHOWING THE SITE PLAN OF PROPOSED CONSTRUCTION OF MOTEL COTTAGES, LAKE, WELL, SWIMMING POOL, RESERVOIR and AMUSEMENTS IN S.Nos.354,355,356,357, 358, 359, 360, 361, 362, 363 & 364 part AT PALANJUR VILLAGE, SRIPERMBUDR TALUK, CHENGAI-M.G.R. DIST.

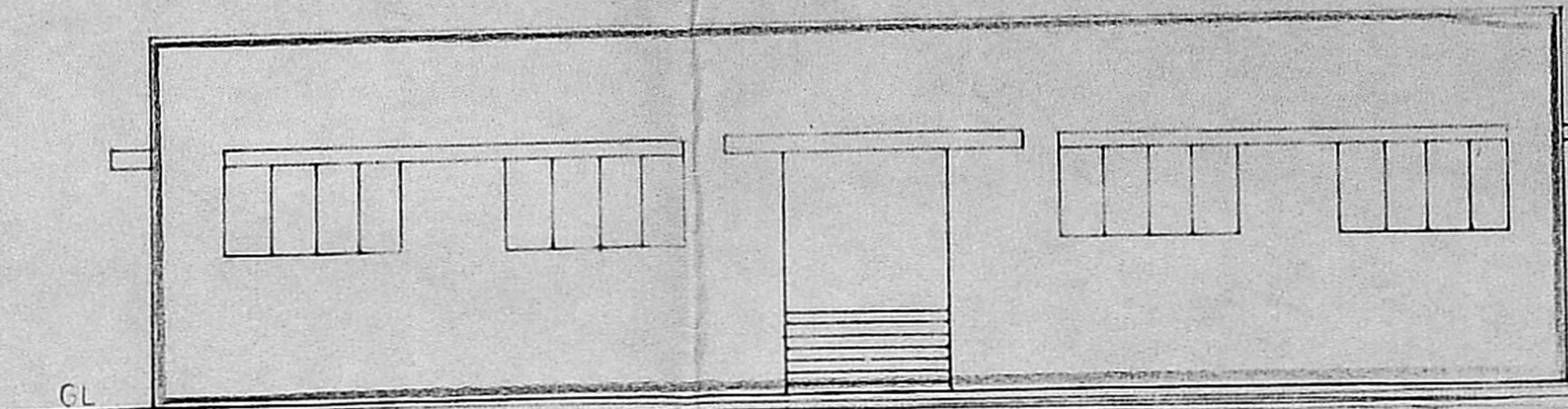




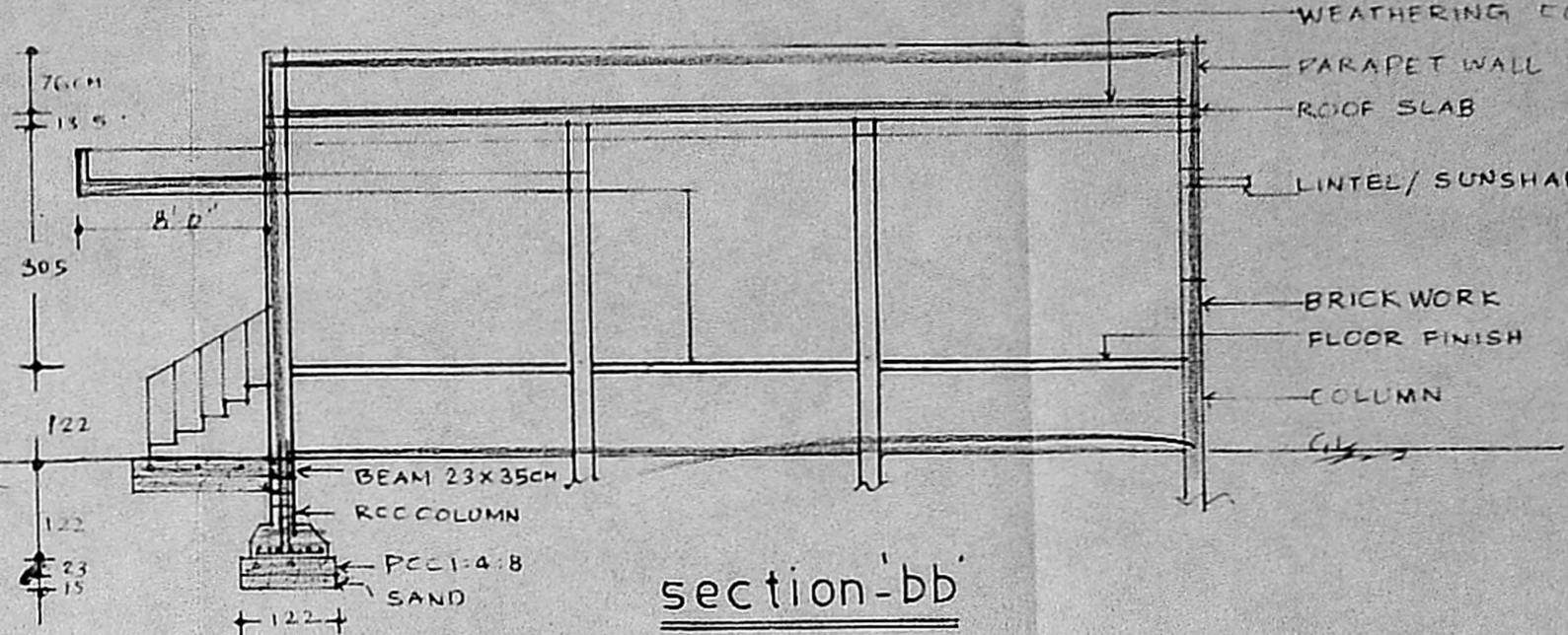
elevation



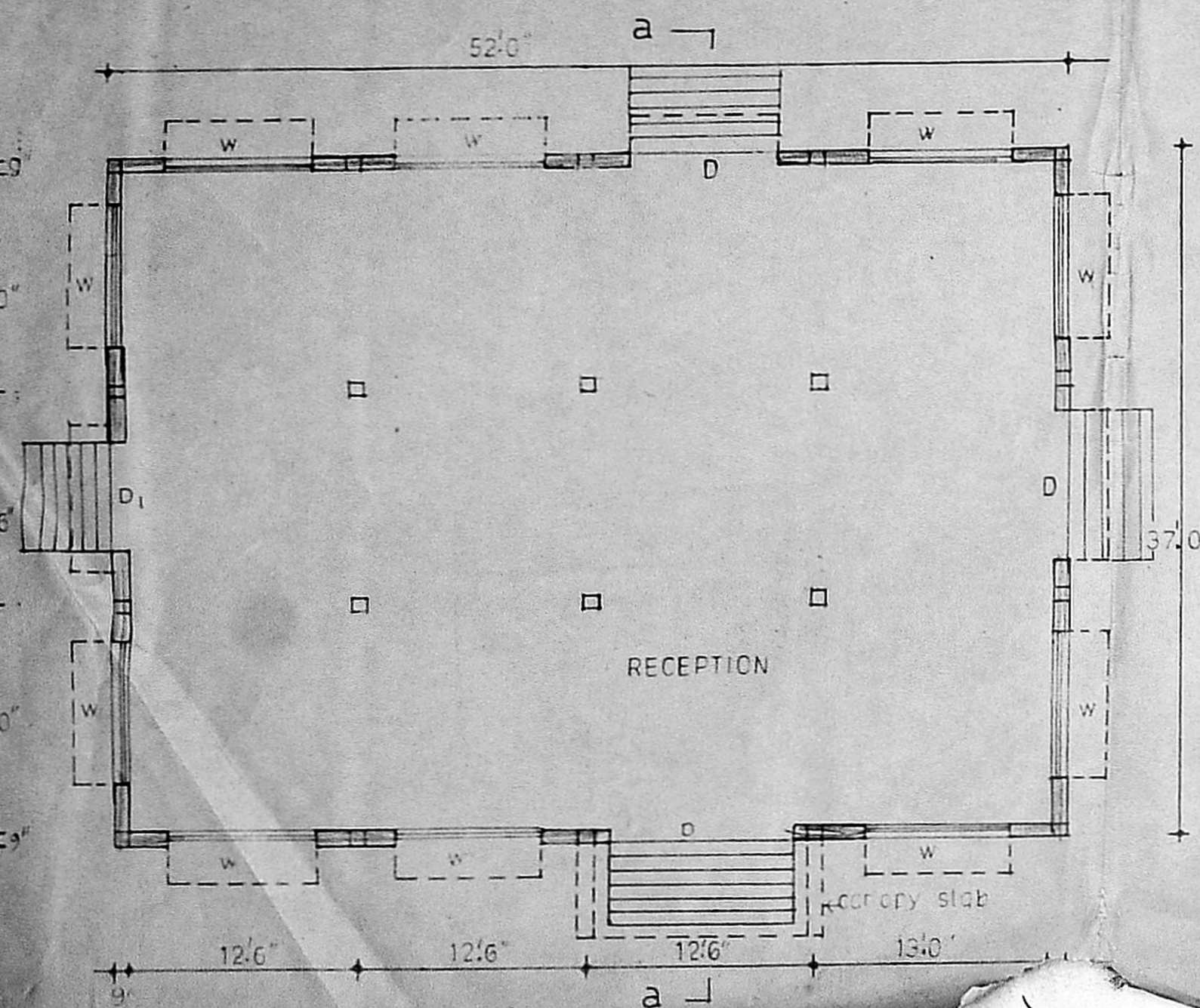
section-'aa'



elevation



section-'bb'



q.floor plan

REFERENCE

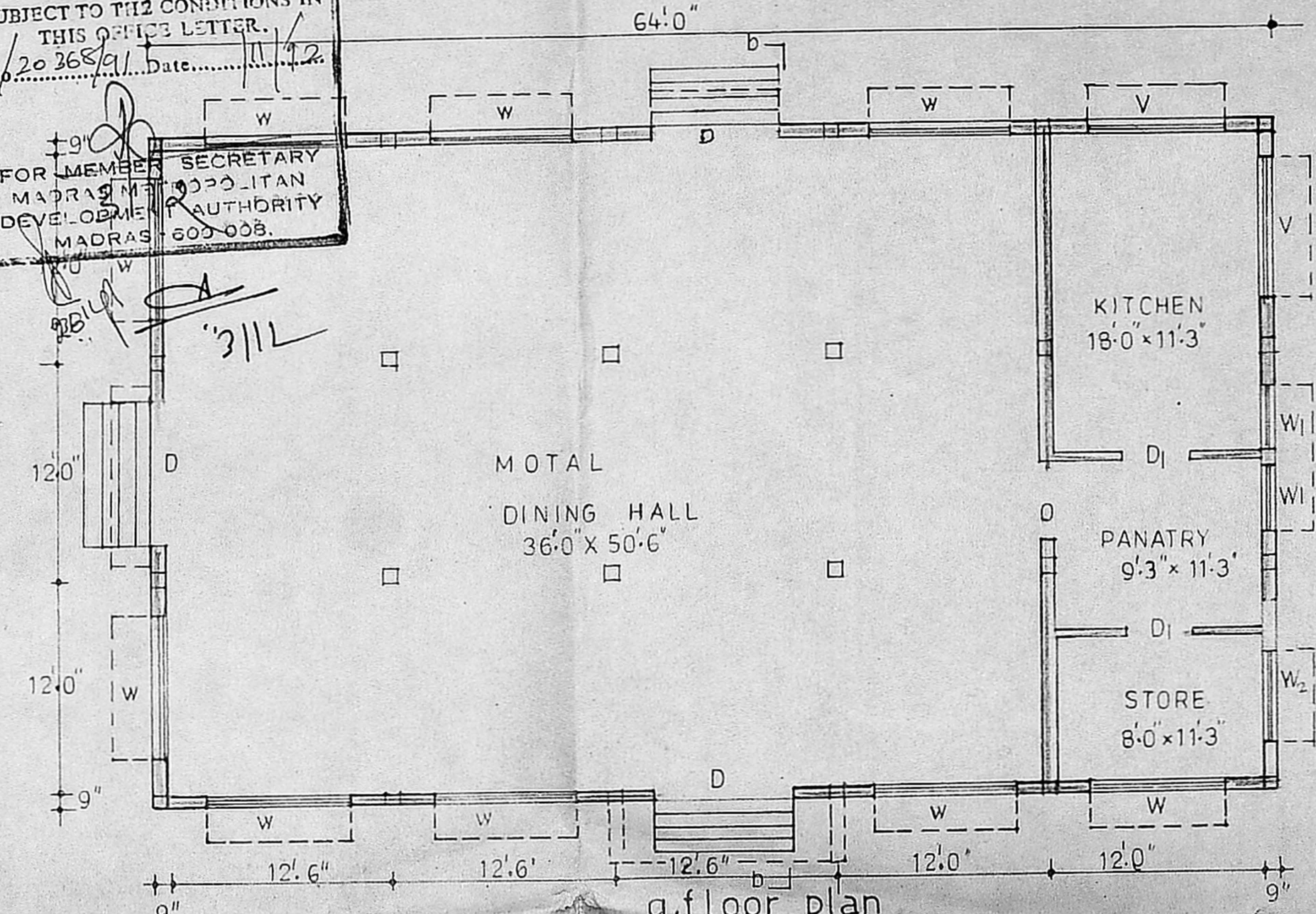
- D - AL. DOOR - 8'0" x 7'0"
- D - " - 6'0" x 7'0"
- W - AL. WINDOW - 8'0" x 7'0"

PLINTH AREA = 1924 Sqft

**APPROVED**  
 SUBJECT TO THE CONDITIONS IN THIS OFFICE LETTER.  
 No. .... Date. ....  
 FOR MEMBER SECRETARY  
 MADRAS METROPOLITAN  
 DEVELOPMENT AUTHORITY  
 MADRAS - 600 008.

B/15086/483 I / 92 Dt. 11/92

**APPROVED**  
 SUBJECT TO THE CONDITIONS IN THIS OFFICE LETTER.  
 No. 20368/91 Date. 11/92  
 FOR MEMBER SECRETARY  
 MADRAS METROPOLITAN  
 DEVELOPMENT AUTHORITY  
 MADRAS - 600 008.



g.floor plan

REFERENCE

- D - ALUMINIUM DOOR - 8'0" x 7'0"
- DI - TEAKWOOD - 4'0" x 7'0"
- W - AL WINDOW - 8'0" x 5'0"
- W1 - STEEL " - 3'0" x 5'0"
- W2 - " " - 5'0" x 5'0"
- V - " VENTILATOR - 8'0" x 2'6"

PLAN SHOWING THE PROPOSED MOTEL and RECEPTION BUILDING CONSTRUCTION IN PALANJUR VILLAGE, SRIPERUMBUR TALUK, CHENGALPUT DISTRICT.

S.Nos. 354, 355, 356, 357, 358, 359, 360, 361, 362, 363 & 364 PARTS

anubhav planners,  
 25. south usman road,  
 t.nagar,  
 madras. 600017.

PROPOSED

PLINTH AREA: 2390 Sqft

Scale 1:100 (1"=8'0")

POONAMALEE PANCHAYAT

D. Selvaraj  
 Nalin Selvaraj  
 D. Gnanaraj

OWNERS

**M. Dhakshinamurthy, D.C.E.**  
 Consulting Civil Engineer  
 LICENSED SURVEYOR  
 CORPORATION OF MADRAS  
 ALANDUR MUNICIPALITY  
 NO-25, SOUTH USMAN ROAD  
 T. NAGAR. MADRAS-600 017  
 LICENSED SURVEYOR



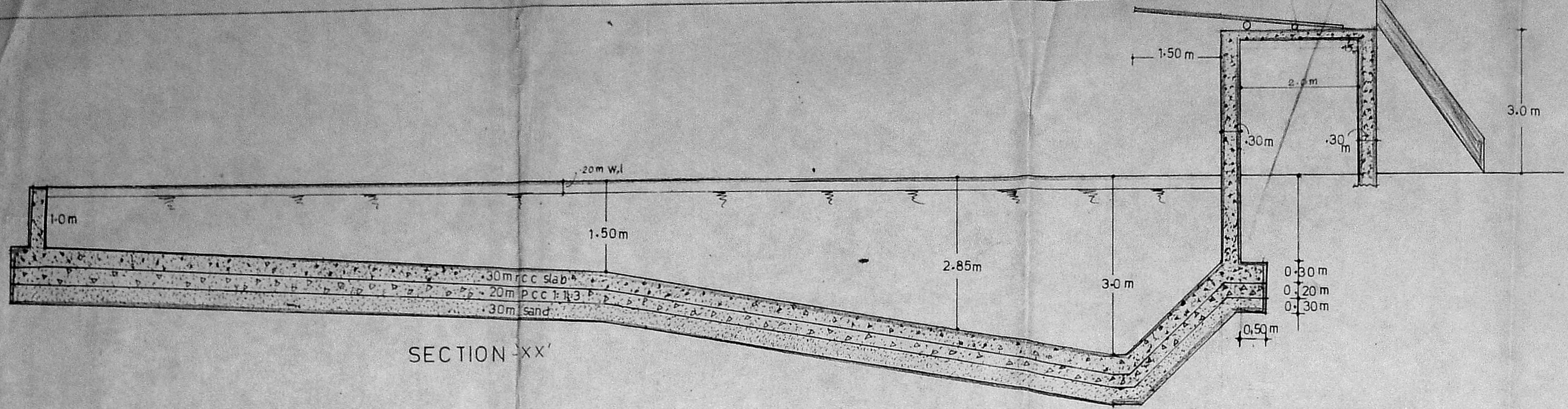
PLAN SHOWING THE PROPOSED SWIMMING POOL CONSTRUCTION IN PALANJUR VILLAGE, SRIPERUMBUDUR TALUK, CHENGALPUT DISTRICT.

S.No.354,355,356,357,358,359,360,361,362,363 & 364 PARTS.

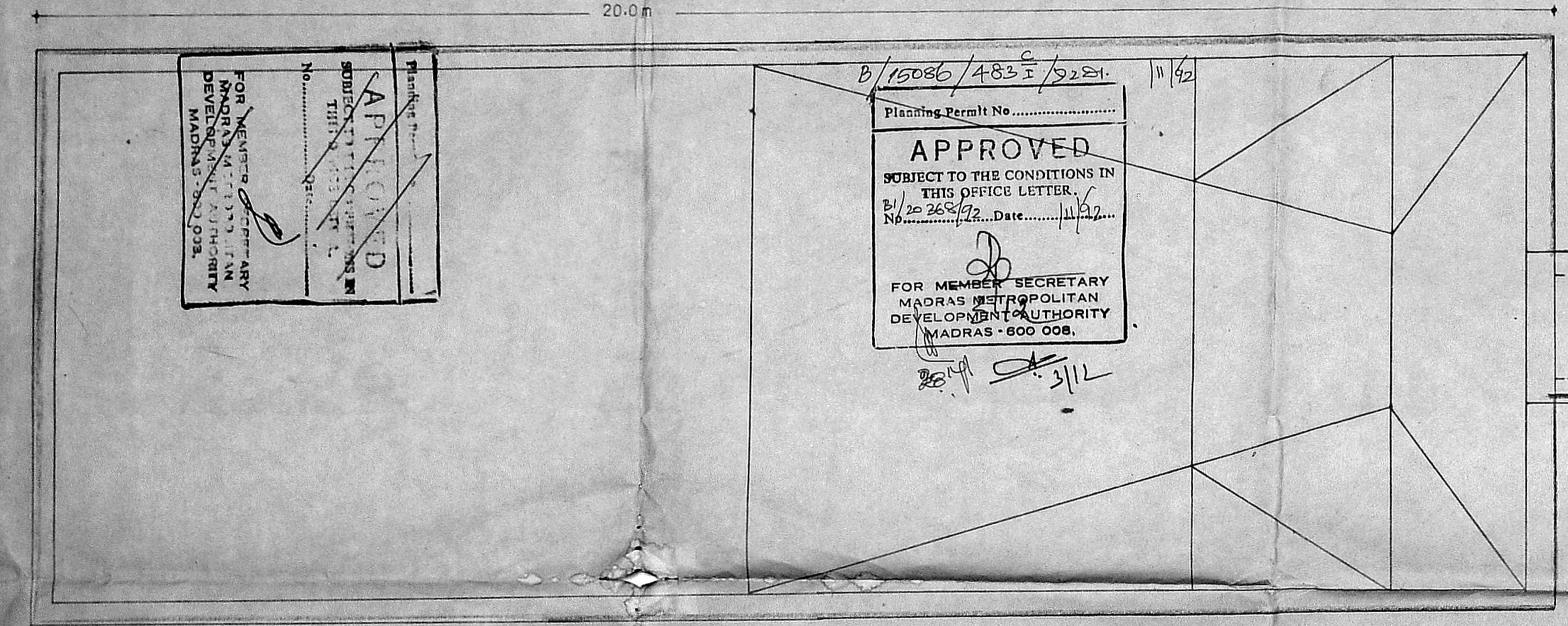


D. Selvaraj  
Nalin Selvaraj  
J. Gnanasekaran

M. Dhakshinamurthy, O.C.E.  
Consulting Civil Engineer  
LICENSED SURVEYOR  
CORPORATION OF MADRAS  
ALANDUR MUNICIPALITY  
NO-25, SOUTH USMAN ROAD  
T. NAGAR, MADRAS-600 017  
LICENSED SURVEYOR

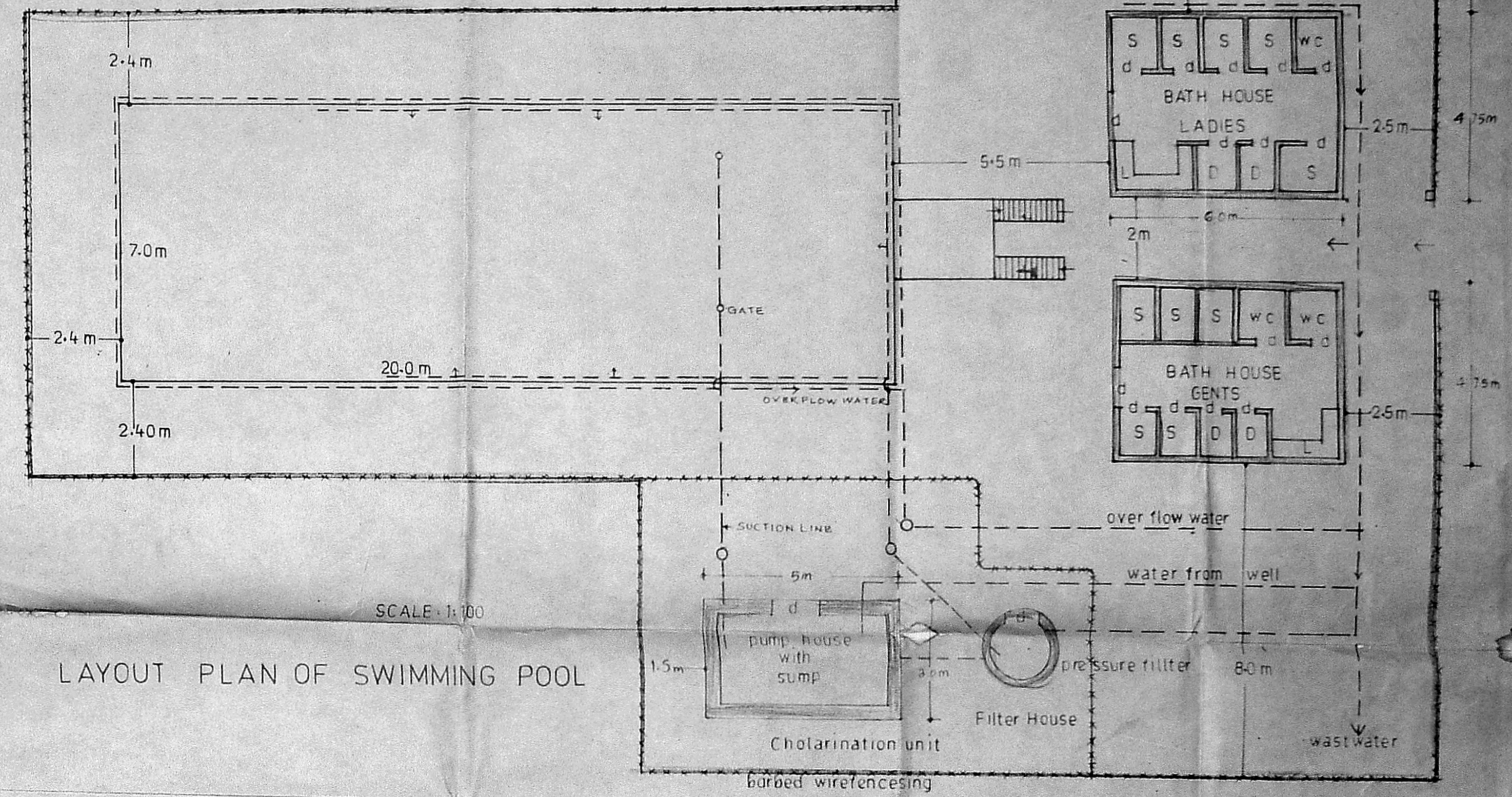


SECTION -XX'



PLAN

SCALE = 1:50



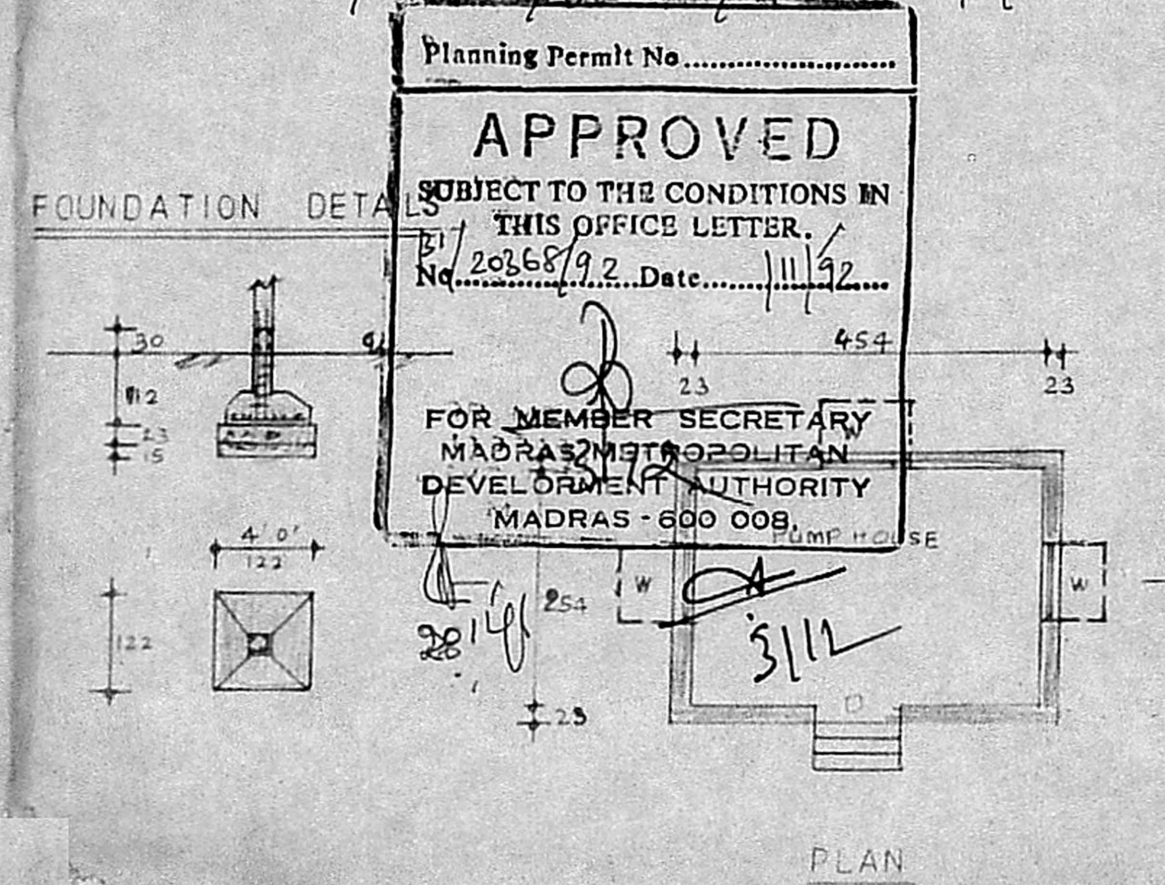
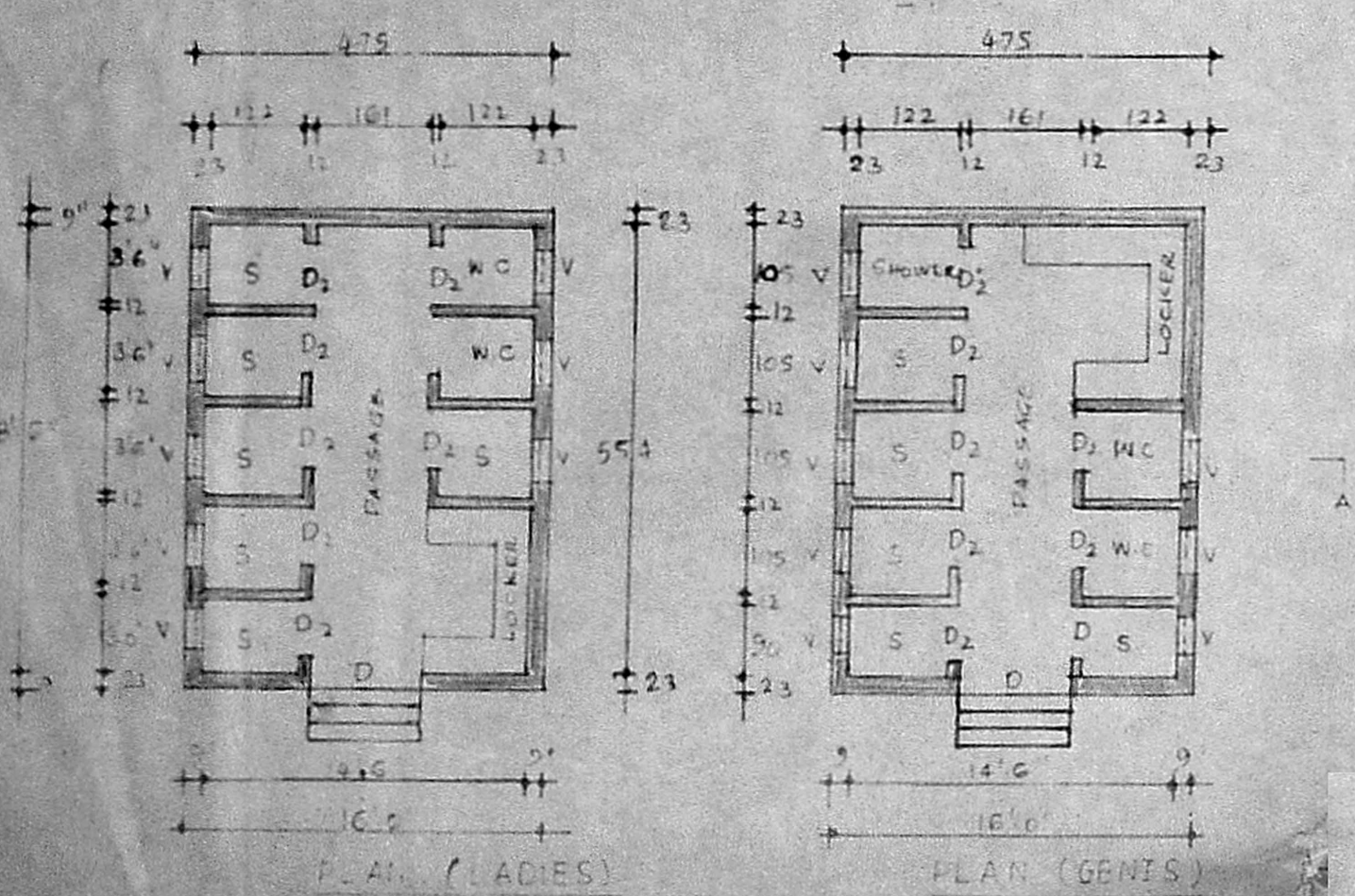
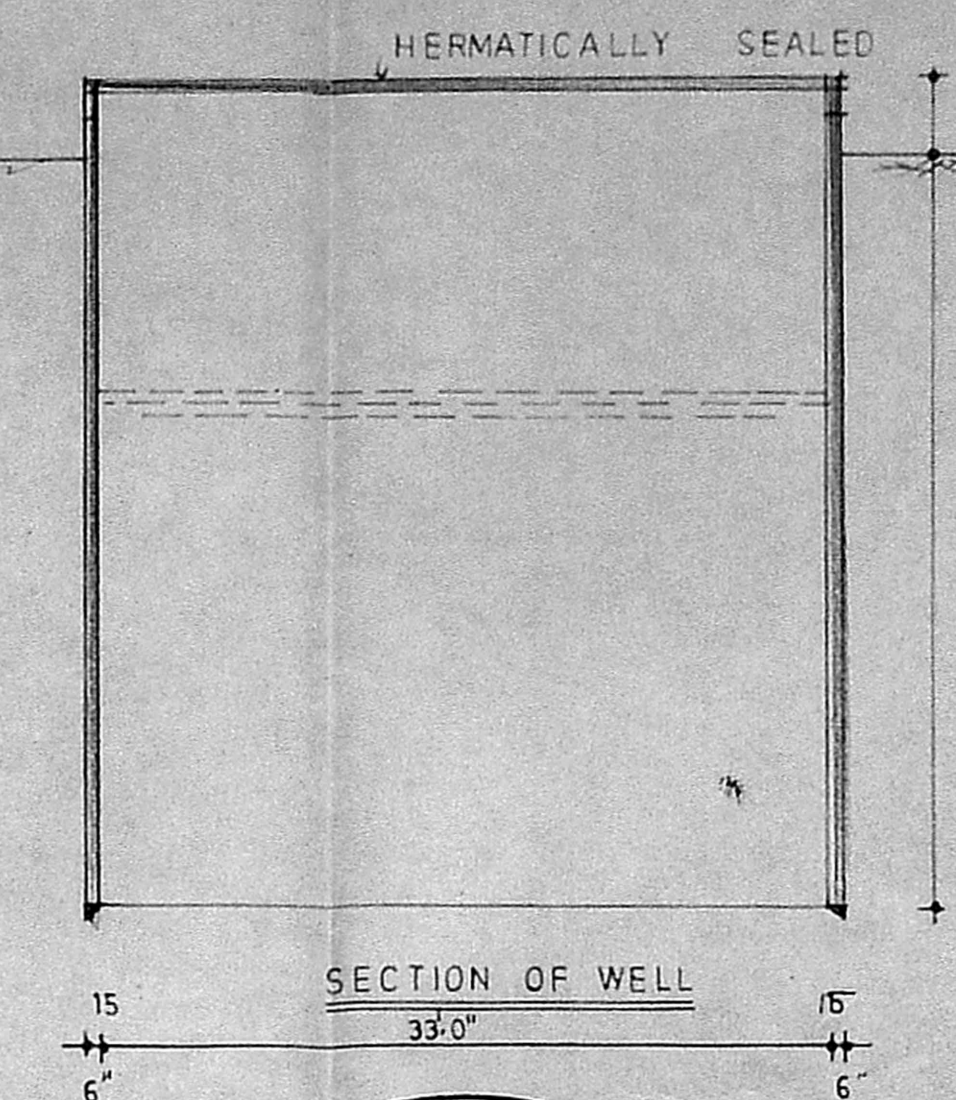
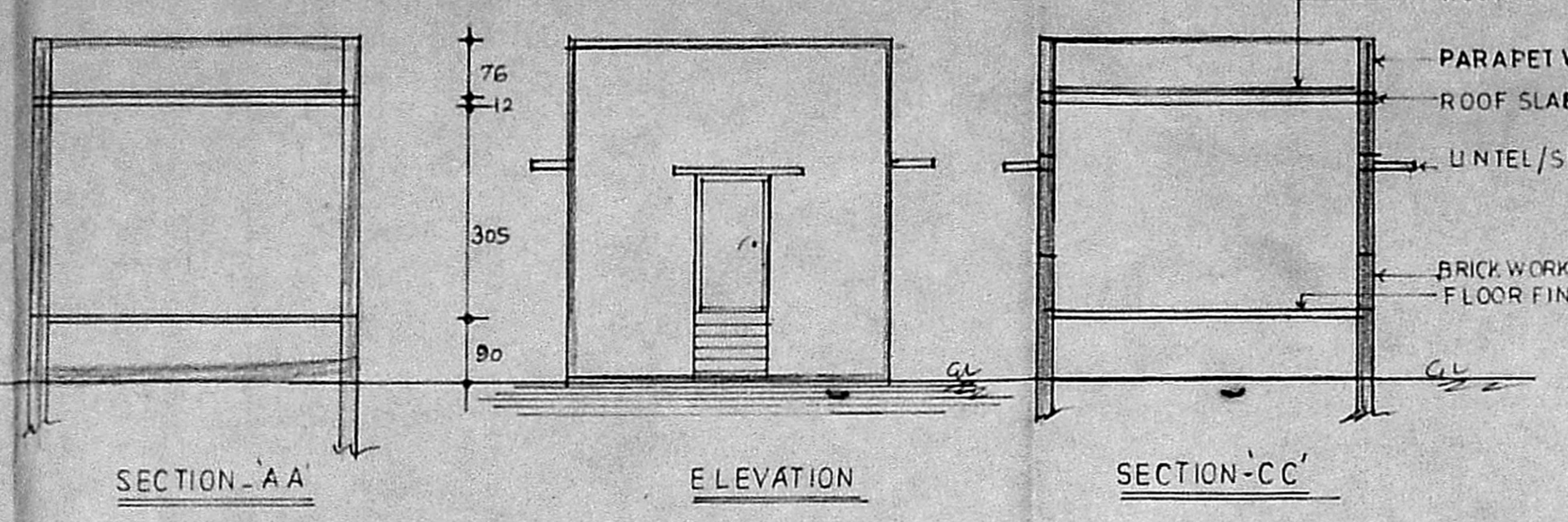
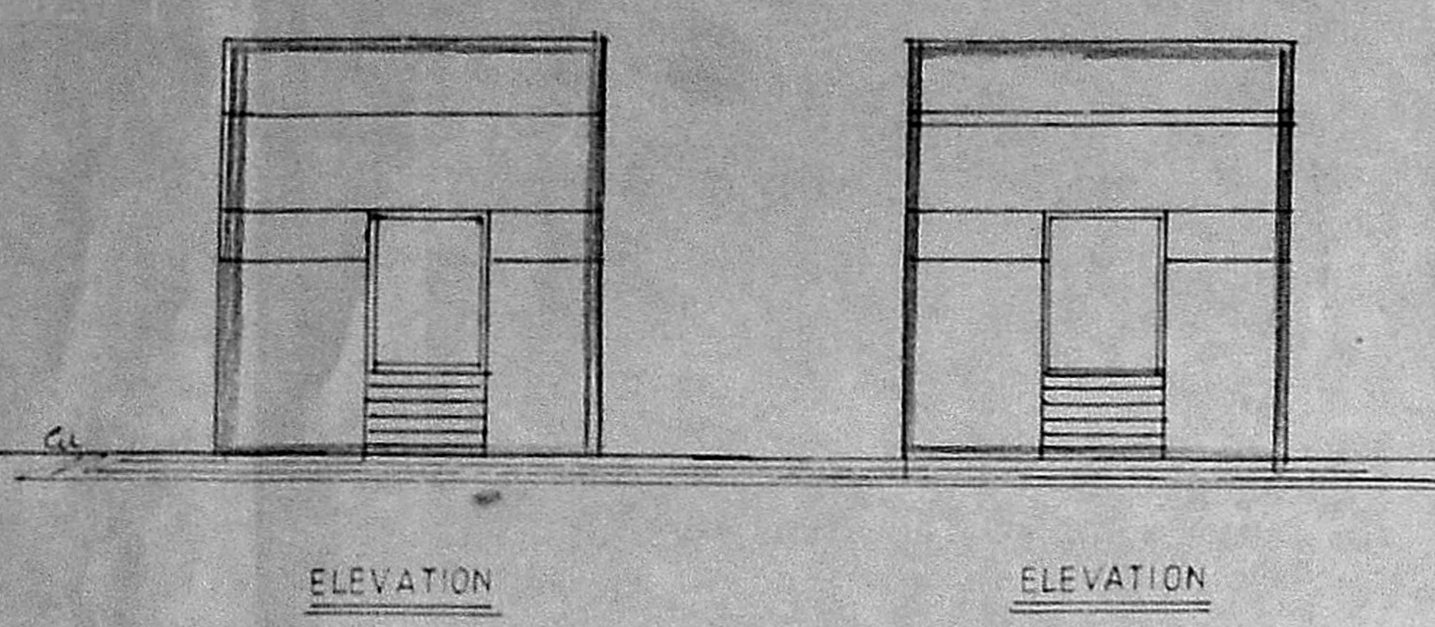
LAYOUT PLAN OF SWIMMING POOL

SCALE: 1:100

- S-SWOVER
- L-LOCKERS
- D-DRESSING ROOM
- W.C WATER CLOSET

SWIMMING POOL	PLASTIC AREA	140m <sup>2</sup>
BATH HOUSE (LADIES)		28.50m <sup>2</sup>
" (GENTS)		28.50m <sup>2</sup>
PUMP HOUSE		15m <sup>2</sup>





B/15086/483 I/92 11/92

Planning Permt No.....

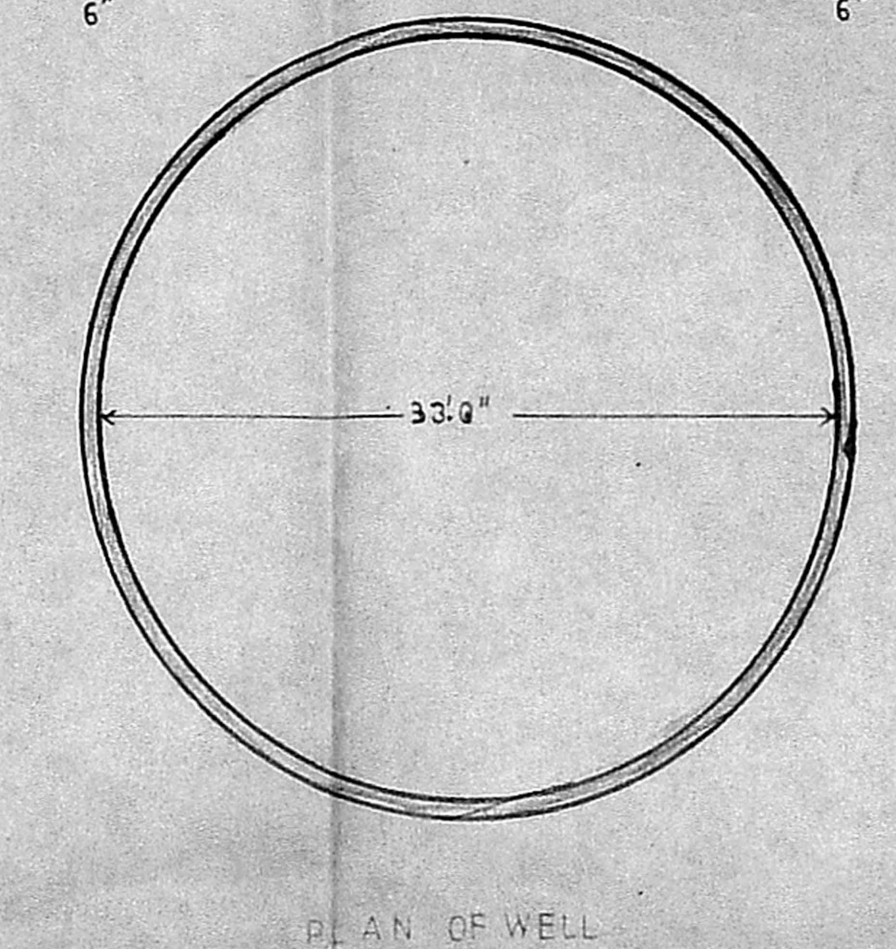
**APPROVED**

SUBJECT TO THE CONDITIONS IN THIS OFFICE LETTER.

No. 20268/92 Date 11/11/92

FOR MEMBER SECRETARY  
MADRAS METROPOLITAN  
DEVELOPMENT AUTHORITY  
MADRAS - 600 008

- REFERENCE
- D - DOOR - 5.9" x 7.0"
  - D1 - " - 3.6" x 7.0"
  - D2 - " - 2.6" x 7.0"
  - W - WINDOW - 4.0" x 4.6"
  - V - VENTILATOR - 2.0" x 2.0"



PLAN SHOWING THE PROPOSED CONSTRUCTION OF SWIMMING POOL SHOWER, W.C., LOCKER BUILDING AND WELL IN PALANJUR VILLAGE, SRIPERMBUDUR TALUK, CHENGALPUT DISTRICT.

S Nos. 354, 355, 356, 357, 358, 359, 360, 361, 362, 363 & 364 (PART).

anubaav planners,  
25. south usman road,  
t. nagar,  
madras - 6000 17.

PROPOSED -  
PLINTH:  
TOILET : 28.50 m<sup>2</sup>  
PUMP HOUSE : 15 m<sup>2</sup>

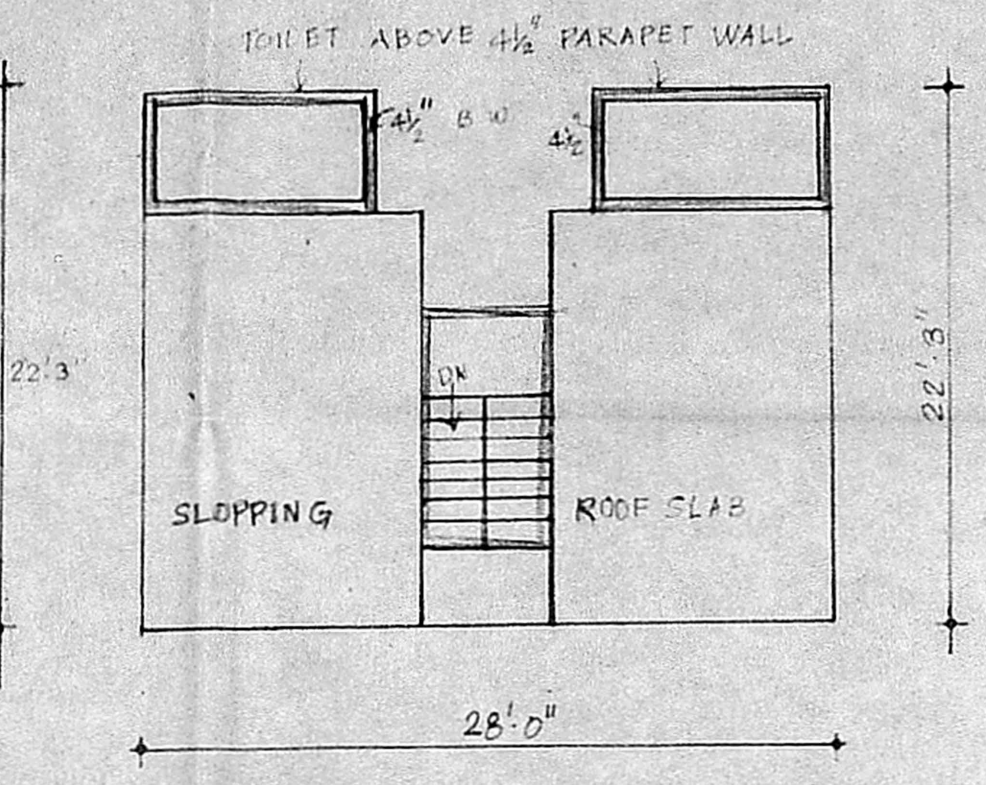
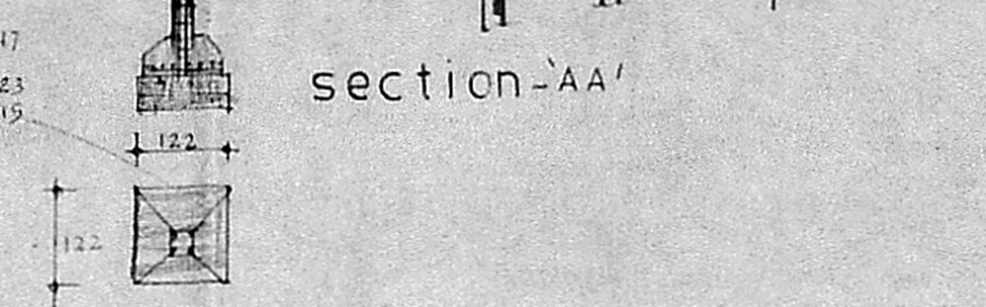
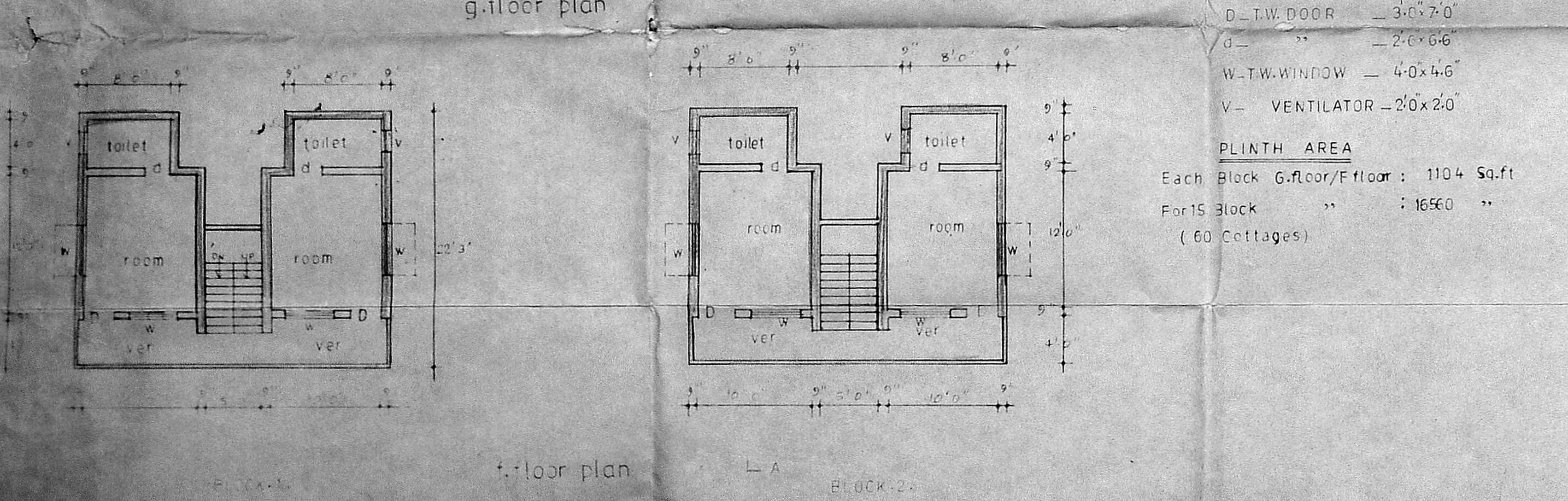
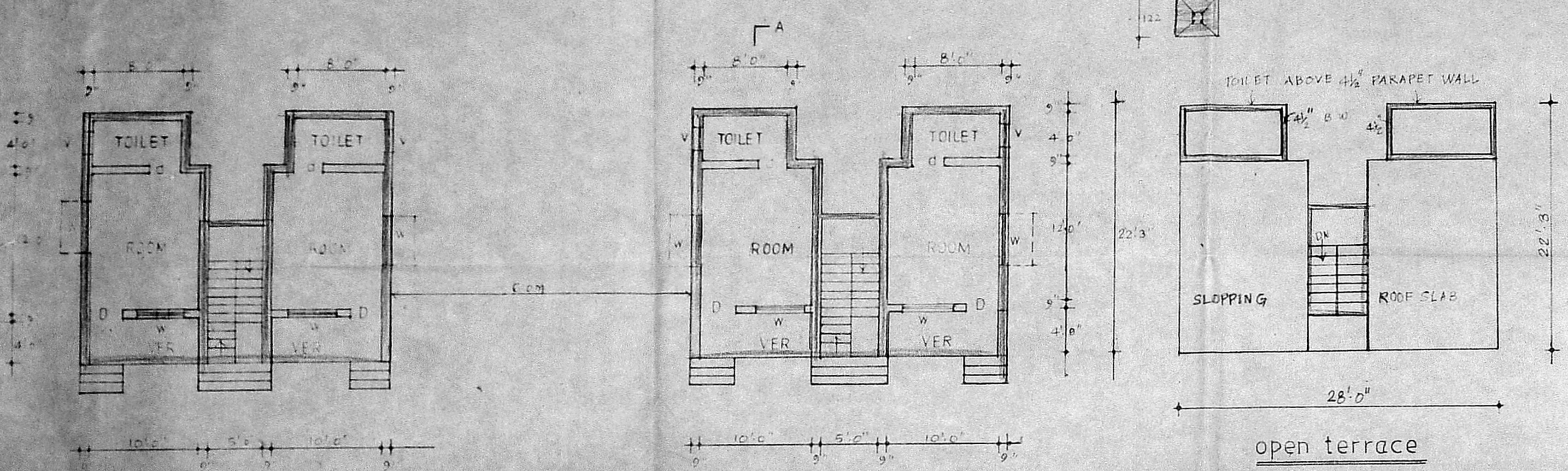
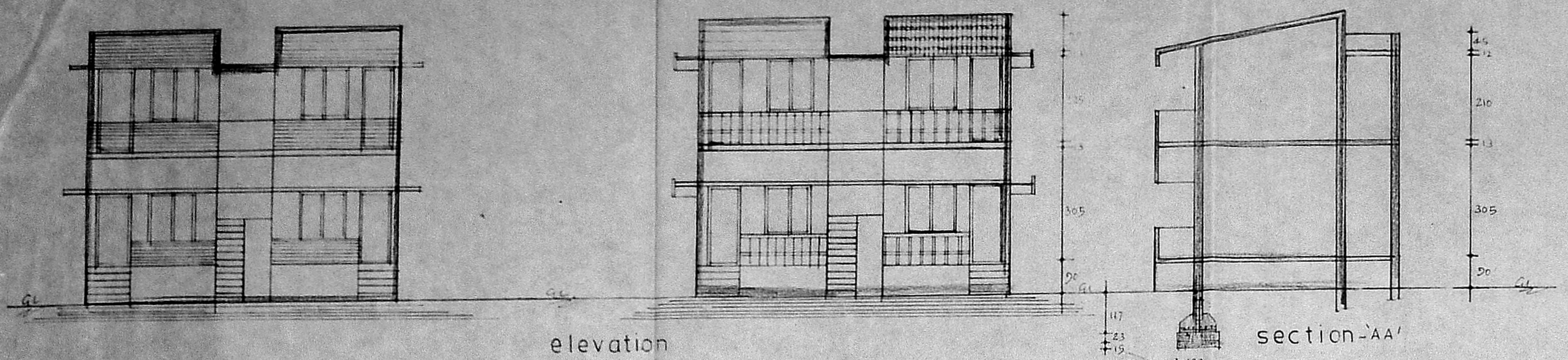
SCALE: 1:100 (1:8.0) POONAMALEE PANCHAYAT

D. Selvaraj  
Nalin Selvaraj  
D. Gnanamani

M. Dhakshinaamurti, D.C.E.  
Consulting Civil Engineer  
LICENSED SURVEYOR  
CORPORATION OF MADRAS  
SANDUR MUNICIPALITY  
25, SOUTH USMAN ROAD  
T. NAGAR, MADRAS-600 017

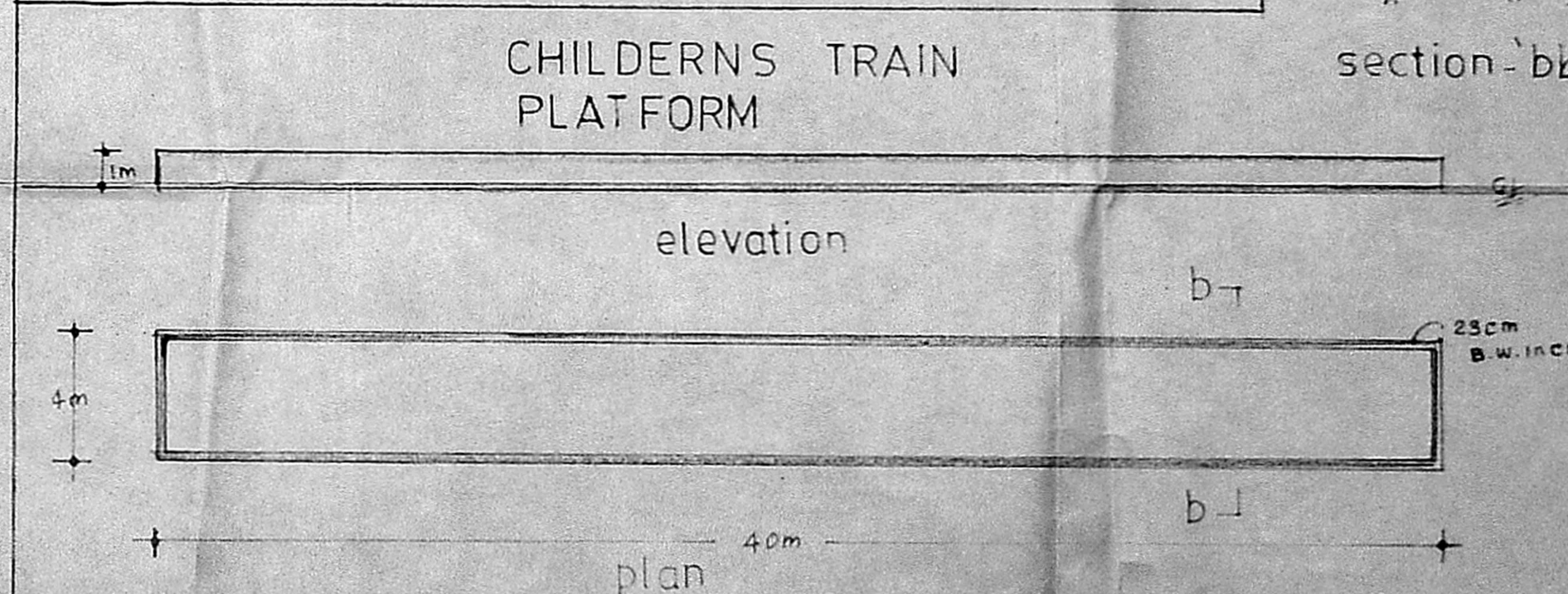
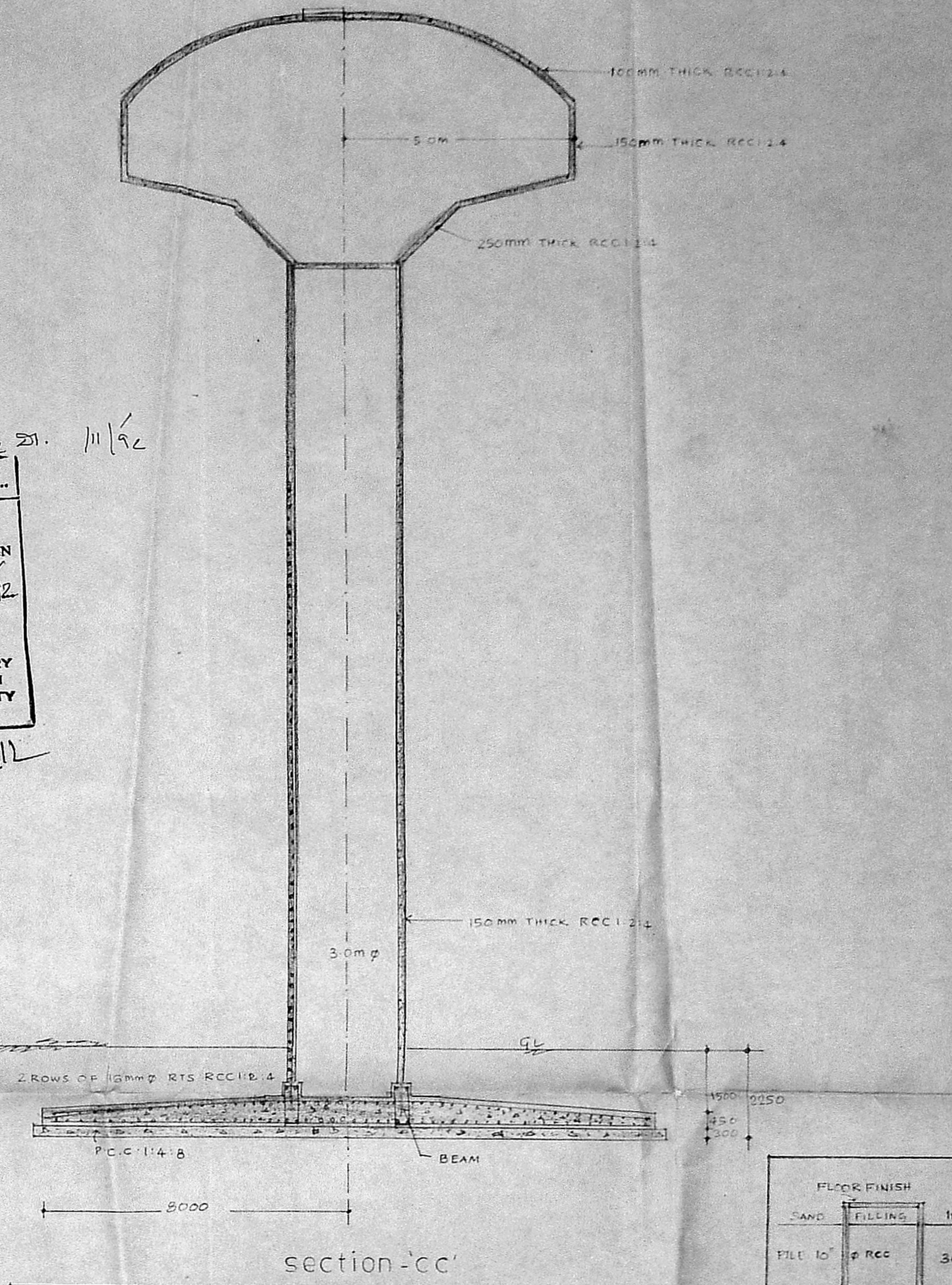
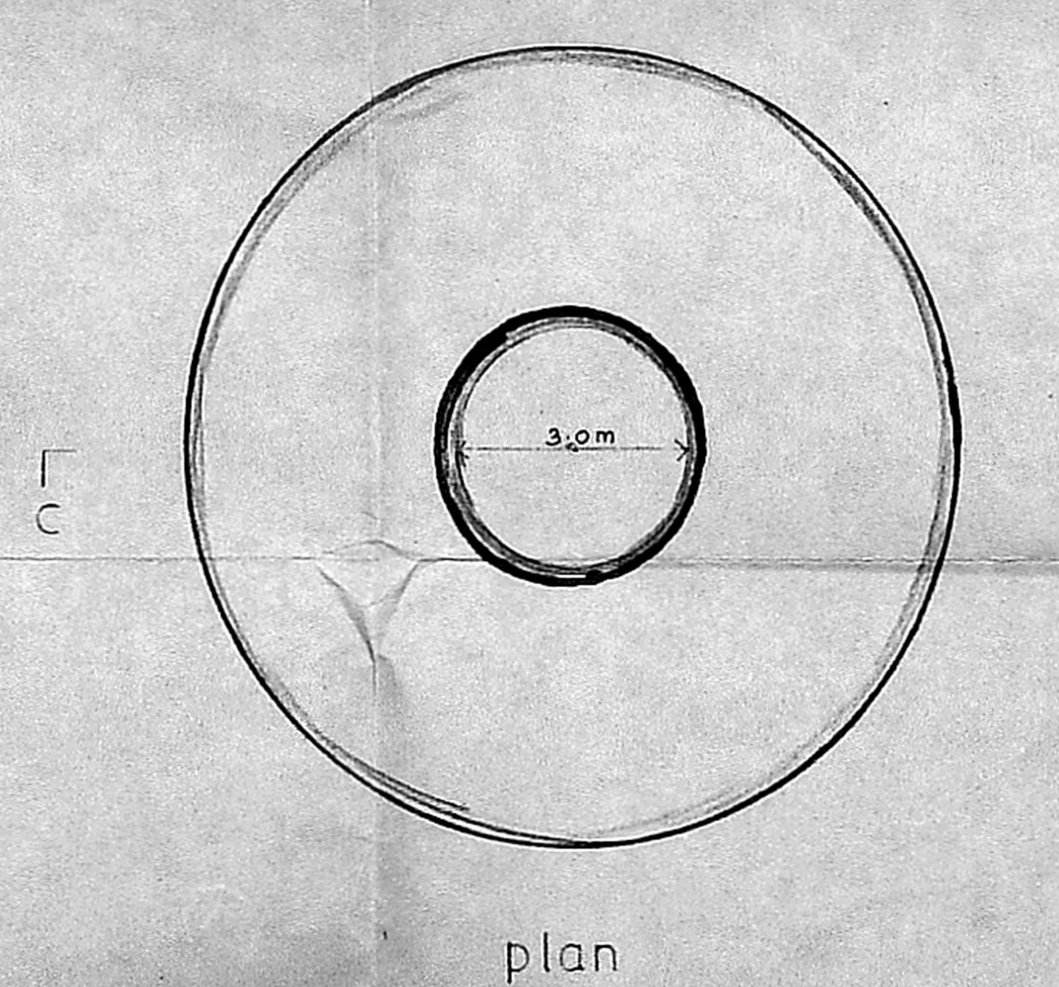
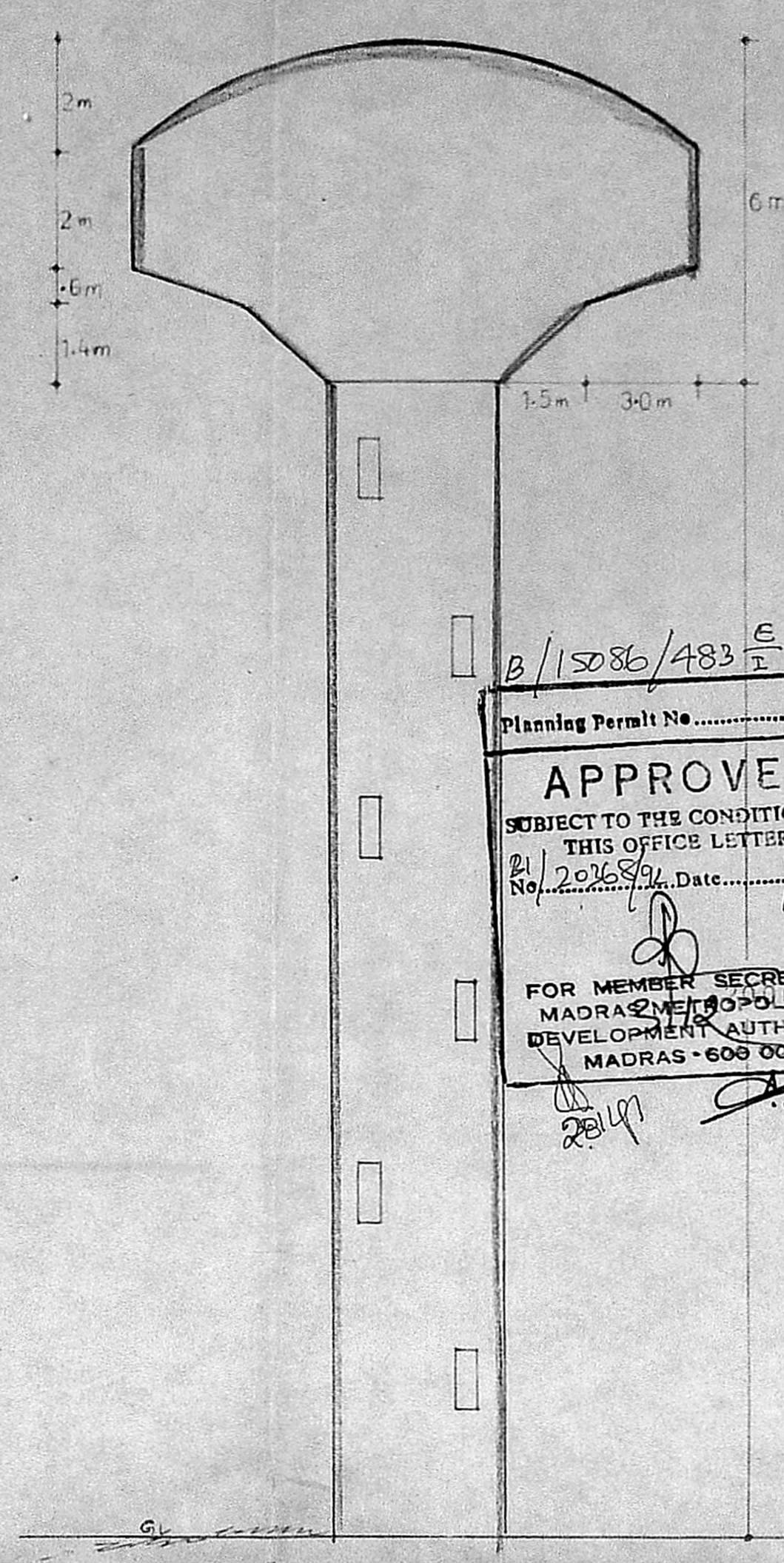
OWNERS LICENSED SURVEYOR





REFERENCE  
 D-T.W. DOOR - 3'0" x 7'0"  
 d - " - 2'0" x 6'6"  
 W-T.W. WINDOW - 4'0" x 4'6"  
 V - VENTILATOR - 2'0" x 2'0"

PLINTH AREA  
 Each Block G.floor/F.floor: 1104 Sq.ft  
 For 15 Block " : 16560 "  
 (60 Cottages)



B/15086/483 E/I/92 201. 11/192

Planning Permit No. ....

**APPROVED**  
 SUBJECT TO THE CONDITIONS IN THIS OFFICE LETTER.  
 No. 2026/99 Date 11/192

FOR MEMBER SECRETARY  
 MADRAS METROPOLITAN  
 DEVELOPMENT AUTHORITY  
 MADRAS - 600 008.

PLAN SHOWING THE PROPOSED 4in1 COTTAGE AND ELEVATED RESERVOIR CONSTRUCTION IN PALANJUR VILLAGE, SRIPERMBUDUR TALUK, CHENCALPUT DISTRICT.

S.NO. 354,355,356,357,358,359,360,361,362,363 & 364 PARTS

PLAN OF 4in1 COTTAGE ELEVATED RESERVOIRS & CHILDRENS TRAIN PLATFORM

anubhav planners,  
 25, south usman road,  
 t.nagar,  
 madras, 600017

Scale = 1:100 DATE: 10.11.92

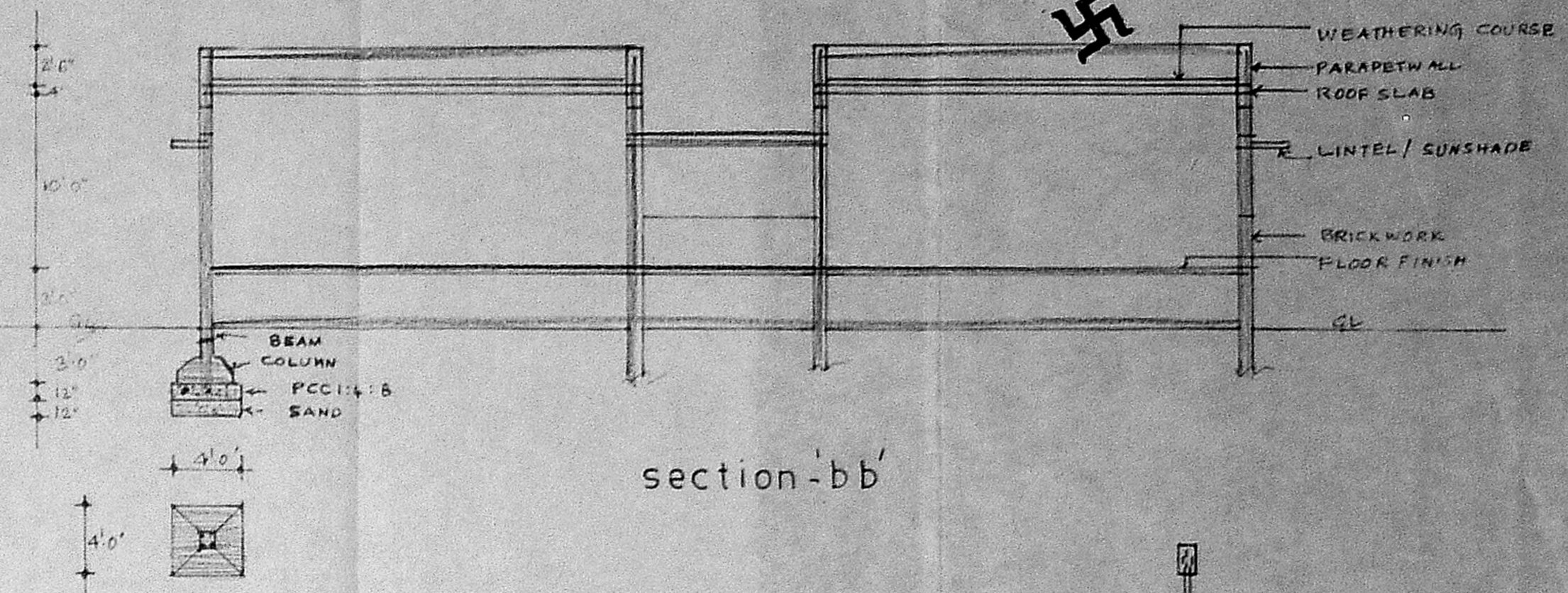
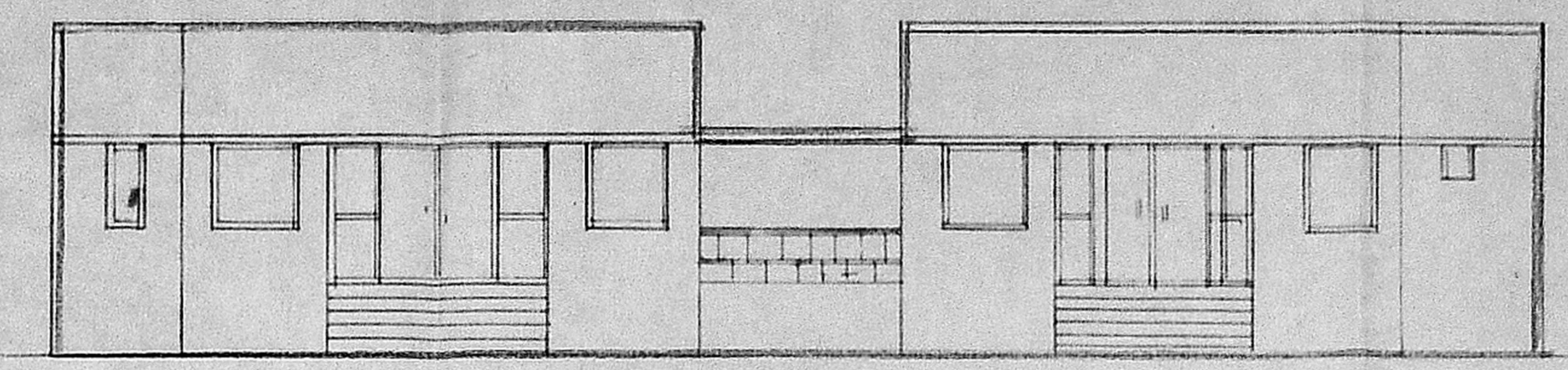
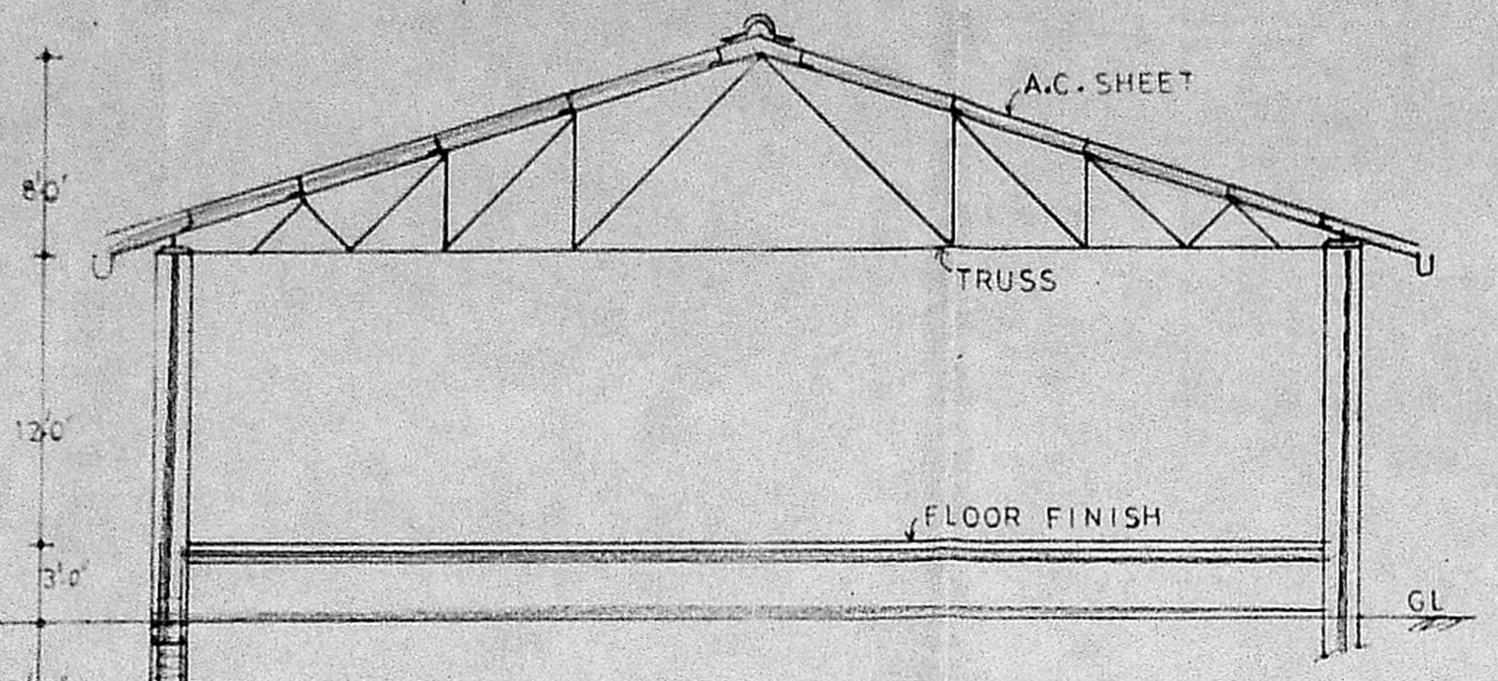

POONAMALEE PANCHAYAT

D. Subbaraj  
 Nalin Selvaraj  
 D. Gnanasai

OWNERS

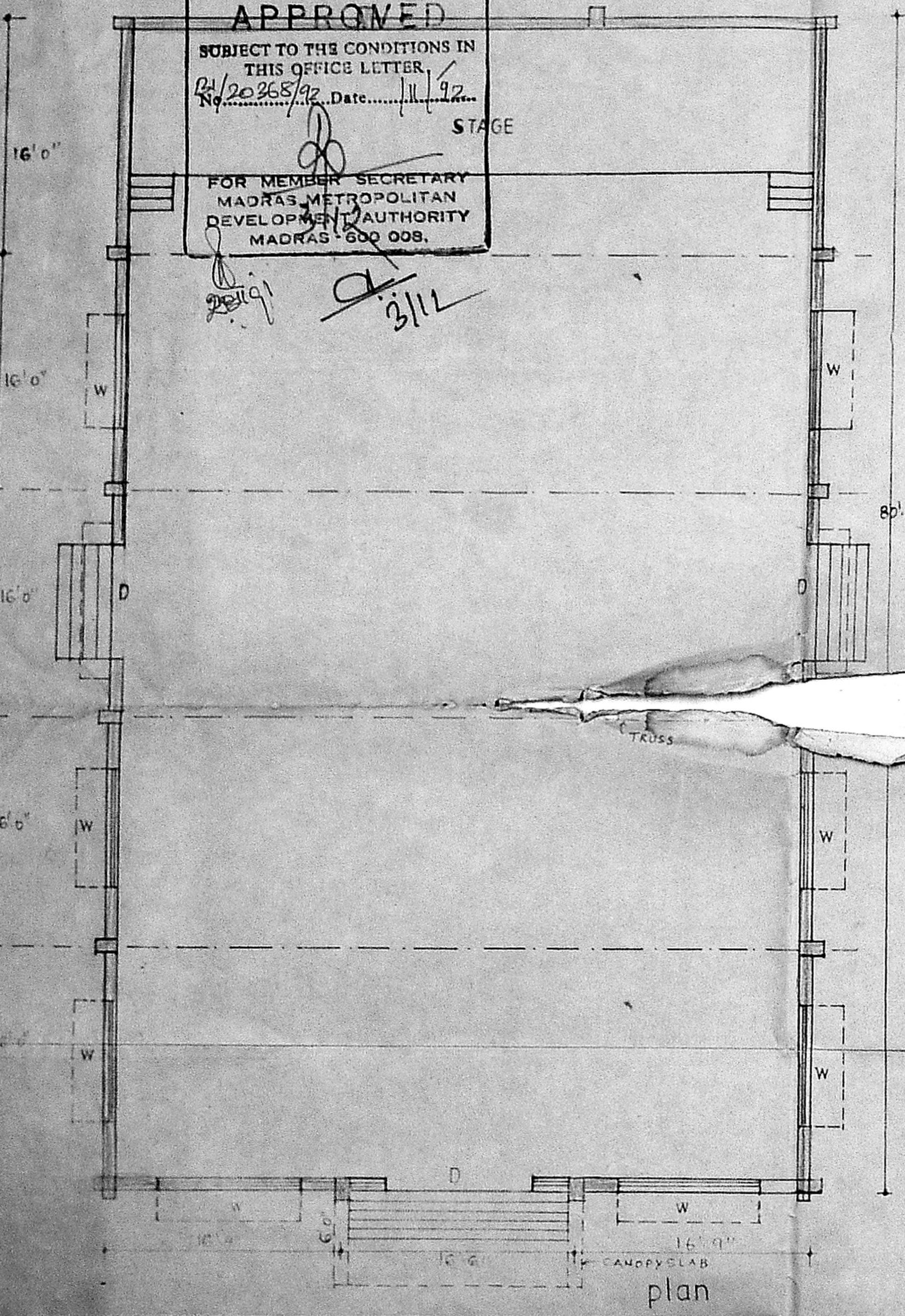
M. Dhakshinamurthy, O.C.E.  
 Consulting Civil Engineer  
 LICENSED SURVEYOR  
 CORPORATION OF MADRAS  
 ALANDUR MUNICIPALITY  
 NO-25, SOUTH USMAN ROAD  
 T. NAGAR, MADRAS-600 017  
 LICENSED SURVEYOR





B/15086/483 F Elevation 11/92

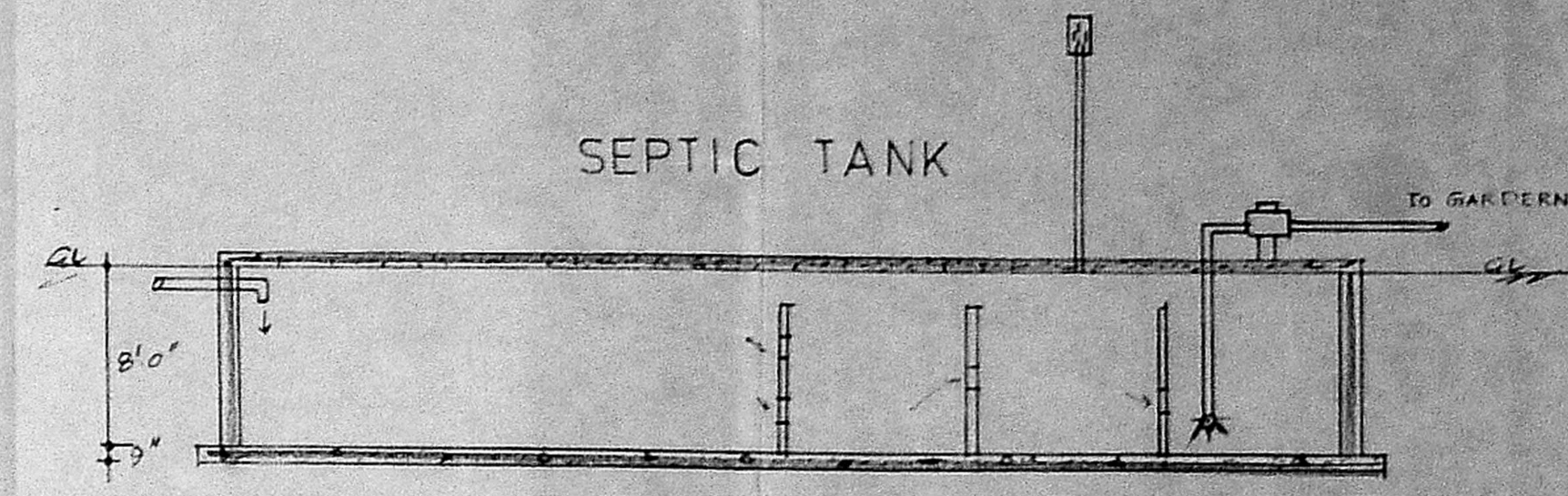
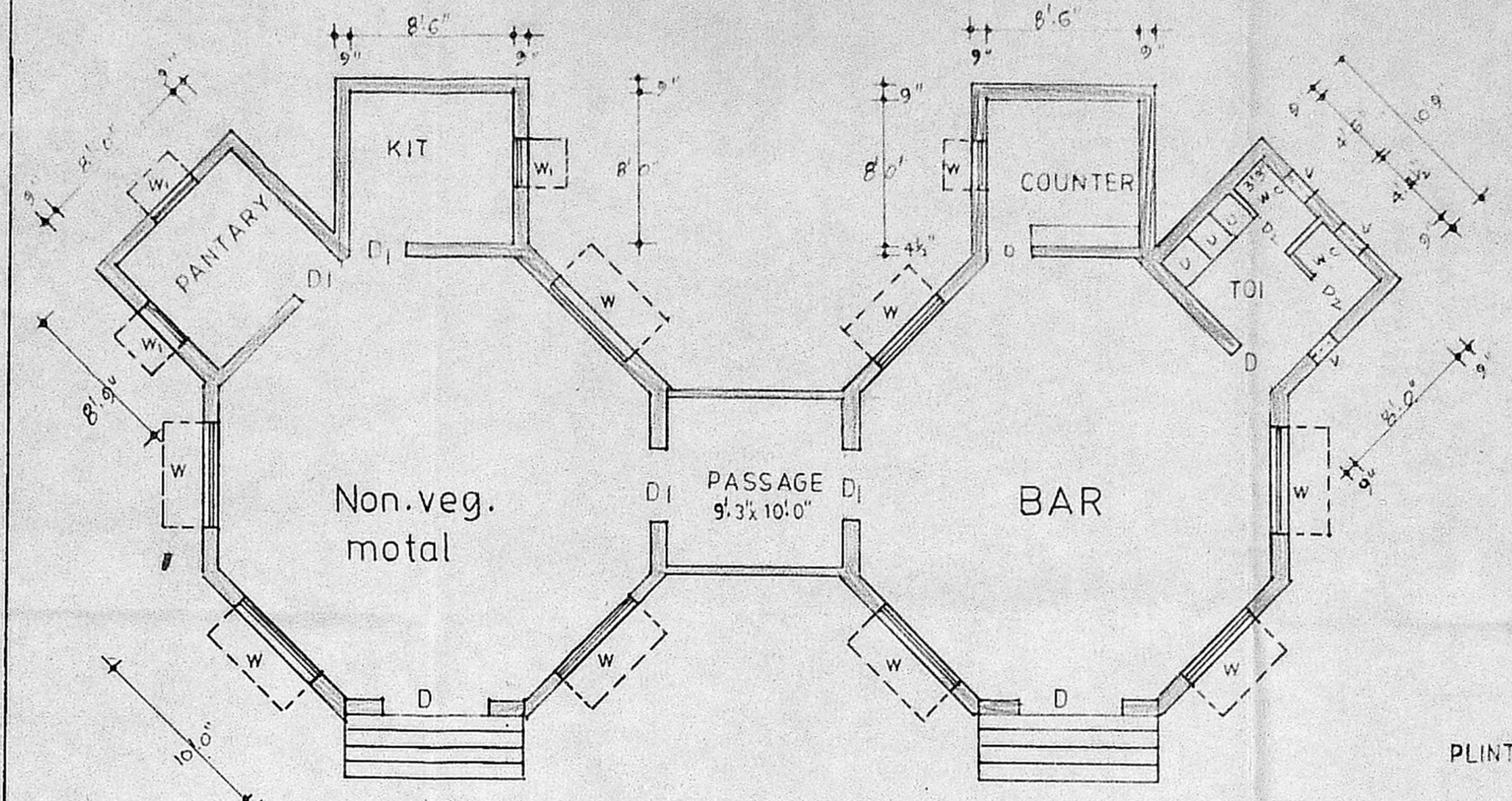
Planning Permit No. ....  
**APPROVED**  
 SUBJECT TO THE CONDITIONS IN THIS OFFICE LETTER.  
 No. 20265/92, Date: 11/1/92  
 FOR MEMBER SECRETARY  
 MADRAS METROPOLITAN  
 DEVELOPMENT AUTHORITY  
 MADRAS-600 008.



section-aa'  
 COLUMN - 23x45CM

ELEVATION

section-bb'



PLINTH AREA = 1430 Sqft

section-cc'

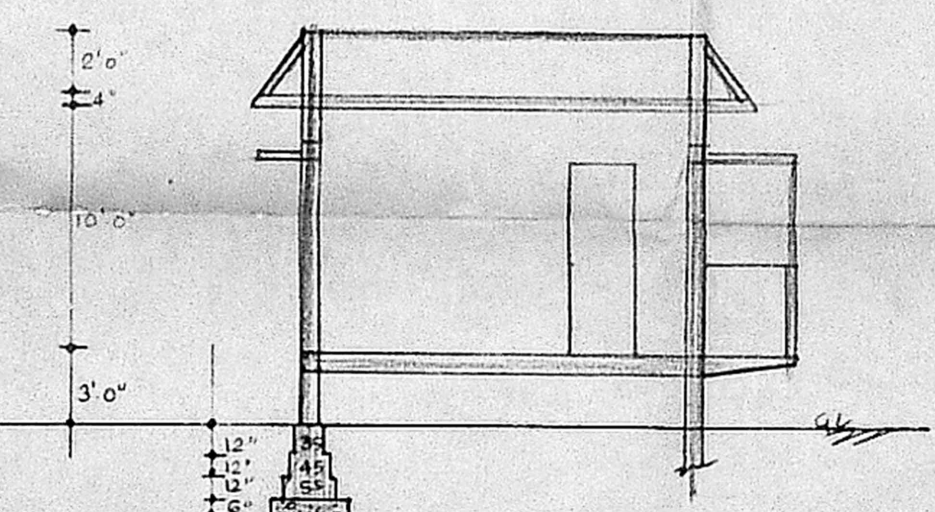
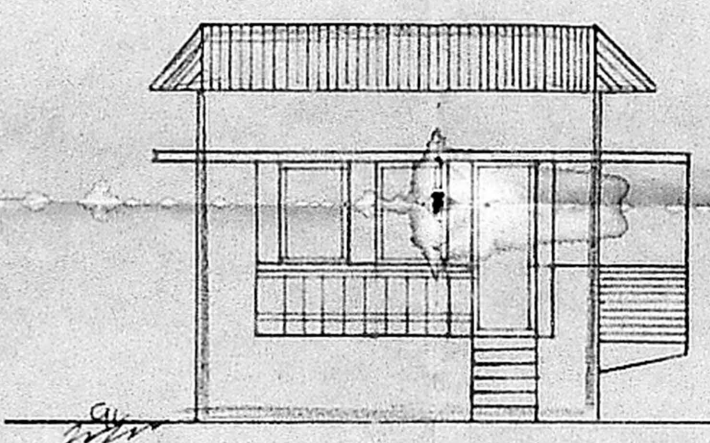
PLAN

plan

REFERENCE

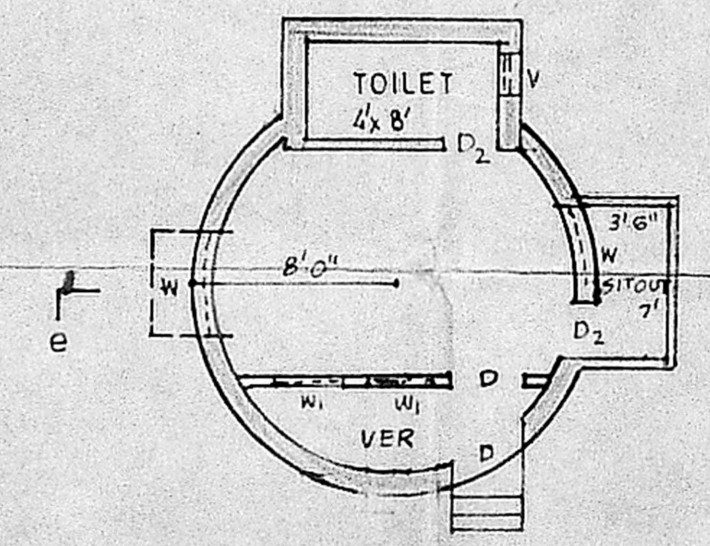
- D - TEAK WOOD DOOR - 10'0" x 12'0"
- W - WINDOW - 8'0" x 5'0"

PLINTH AREA = 4000 Sqft



elevation

section-ee'



plan

REFERENCE

- D - DOOR - 3'0" x 7'0"
- D - " - 2'6" x 7'0"
- W - WINDOW - 4'6" x 4'0"
- W - " - 3'0" x 4'6"
- V - VENTILATOR - 2'0" x 2'0"

TYPICAL PLAN FOR 25 COTTAGES

PLINTH AREA = 262 Sqft

PLAN SHOWING THE PROPOSED CONSTRUCTION OF MANDAPAM, COTTAGES, BAR BUILDING IN PALANJUR VILLAGE, SRIPERUMBUDURTK, CHENGALPUT DISTRICT.

SCALE 1:100 (1"=8'0")	DATE: 19/11/91	POONAMA'LEE PANCHAYAT
DRAWN BY M DHAKSHINAAMURTHY,	PROPOSED ROAD	BOUNDARY

anubaav planners  
 25, south usman road,  
 t.nagar,  
 madras. 6000 17.

AREA
MANDAPAM - 4000 Sqft
COTTAGE - 262 "
MOTAL/BAR - 1400 "

D. Selvaraj  
 Nalin Selvaraj  
 D. Manojan

OWNERS

M. Dhakshinaamurthy  
 M. DHAKSHINAAMURTHY, D.C.E.  
 Consulting Civil Engineer  
 LICENSED SURVEYOR  
 CORPORATION OF MADRAS  
 ALANDUR MUNICIPALITY  
 NO-25, SOUTH USMAN ROAD  
 T. NAGAR, MADRAS-600 017



PLAN SHOWS THE PROPOSED CONSTRUCTION OF HEALTH CLUB, INDOOR STADIUM, RECREATION BUILDINGS and SECURITY ROOM IN PALANJUR VILLAGE, SRIPERUMBUDUR TALUK, CHENGALPUT DIST. IN S NOS. 354 to 364(PART)

HEALTH CLUB PLINTH	: 1062 SQFT / 98.70M <sup>2</sup>
RECREATION	: 1062 " / 98.70 "
INDOOR STADIUM	: 1458 " / 135.50 "
SECURITY ROOM	: 90.25 " / 8.40 "

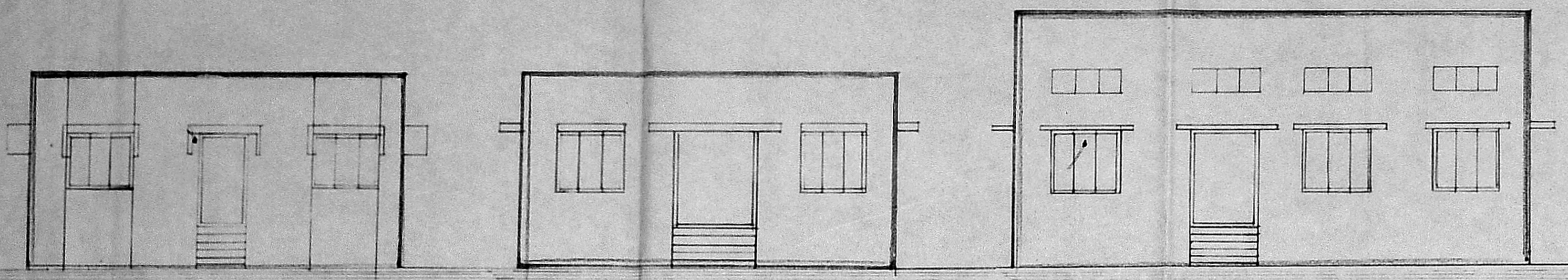
SCALE 1:100 (1:6.3) DATE: 5 AUG 92

POONAMALEE PANCHAYAT UNION

D. Selvaraj  
Nalin Selvaraj  
J. Gnanaraj

Owners

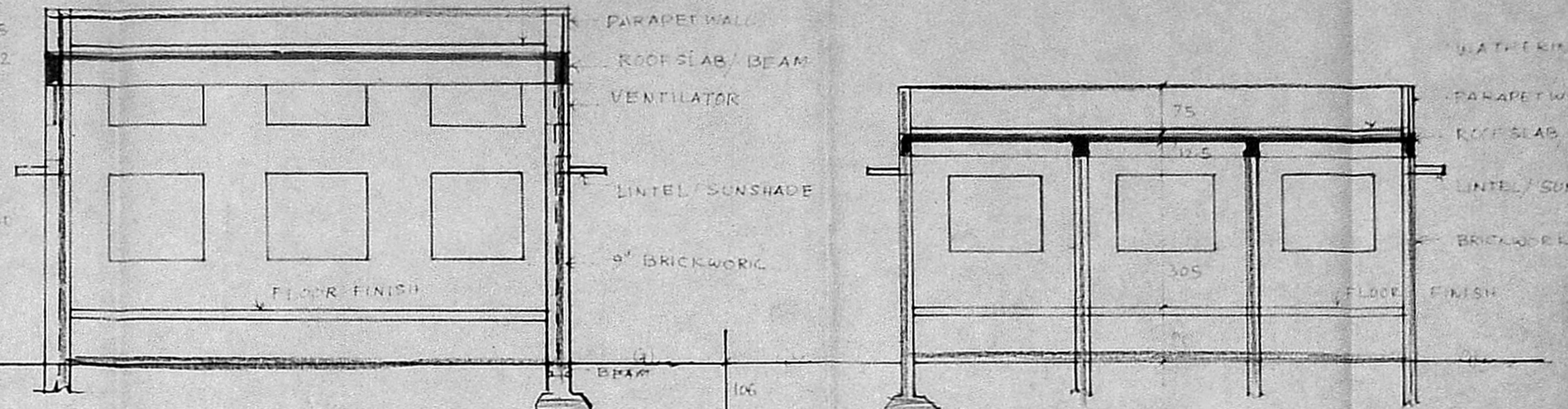
M. Dhakshinamurthy, D.C.E.  
Consulting Civil Engineer  
LICENSED SURVEYOR  
CORPORATION OF MADRAS  
ALANDUR MUNICIPALITY  
NO-25, SOUTH USMAN ROAD  
T. NAGAR, MADRAS-600 017  
Licensed Surveyor



ELEVATION

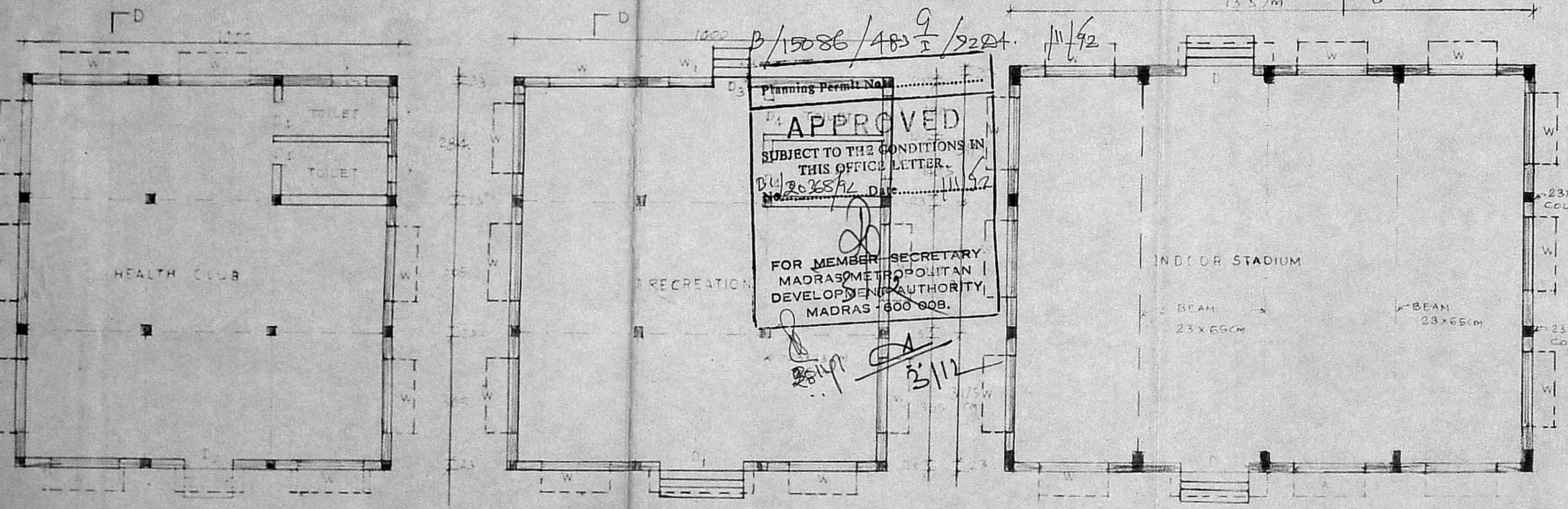
ELEVATION

ELEVATION



SECTION-AB

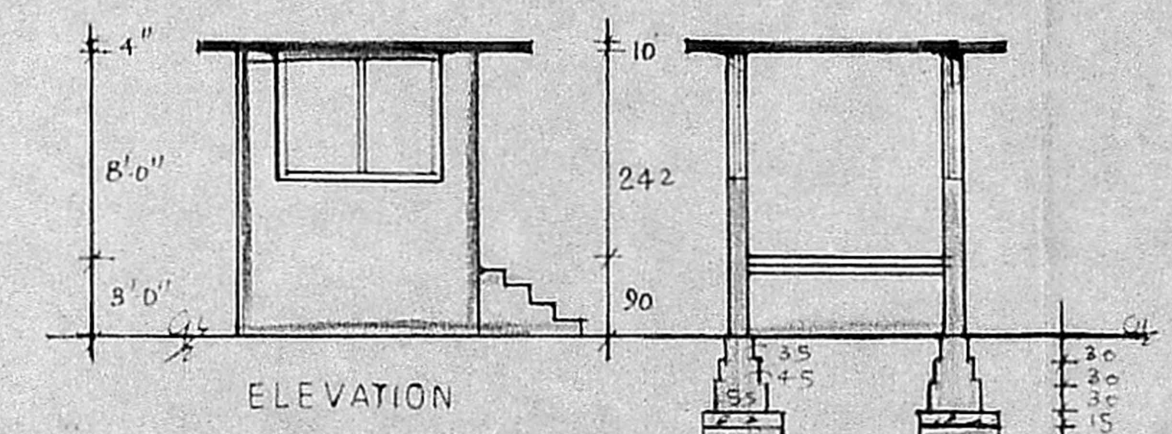
SECTION-CD



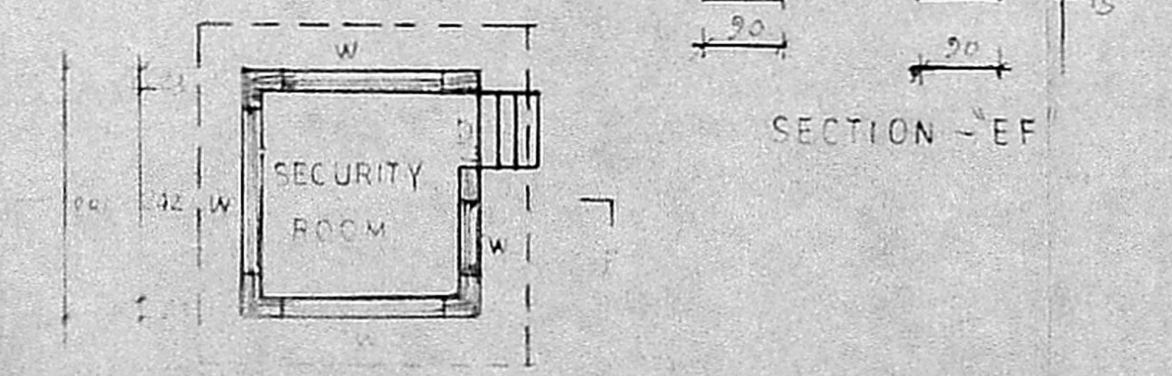
PLAN Lc

PLAN Lc

PLAN La




ELEVATION



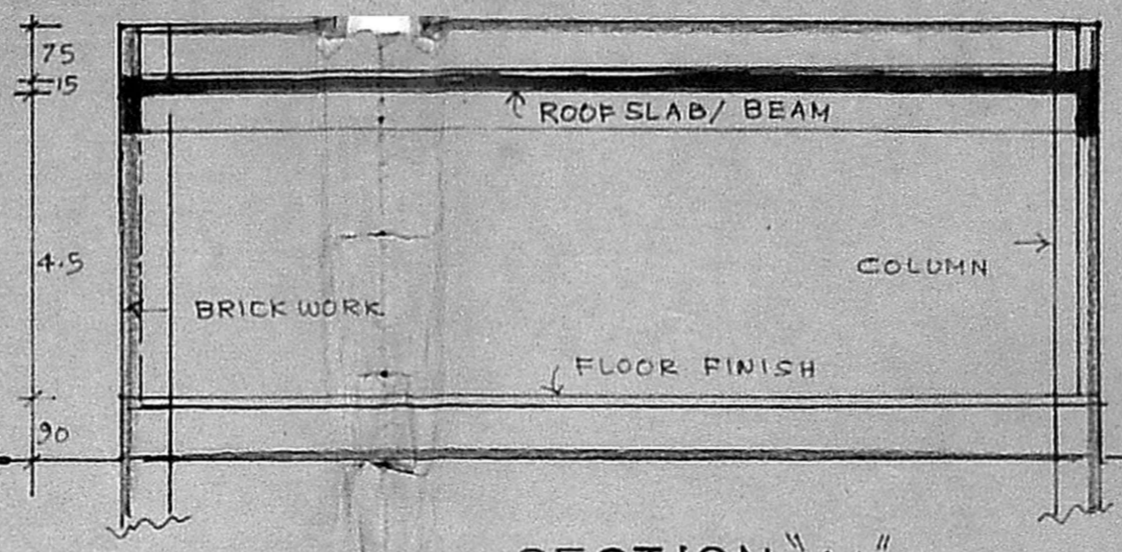
SECTION-EE

REFERENCE		
D	DOOR	6'0" X 8'0"
D1	"	7'0" X 8'0"
D2	"	4'0" X 8'0"
D3	"	3'0" X 7'0"
D4	"	2'6" X 7'0"
W	WINDOW	6'0" X 5'0"
W	"	4'0" X 5'0"
V	VENTILATOR	5'0" X 4'0"

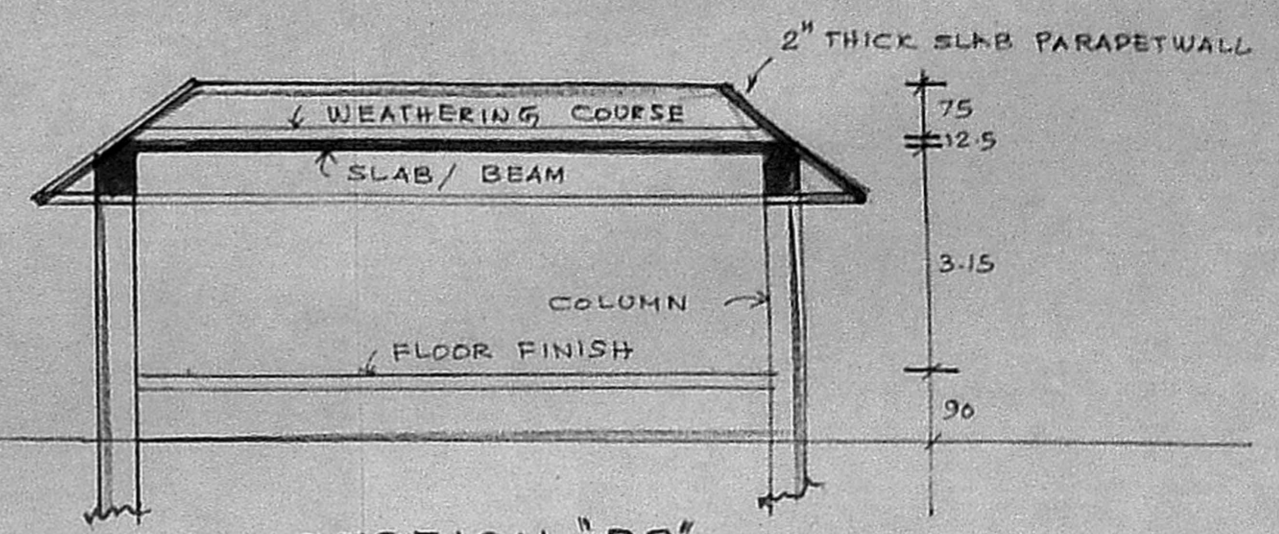




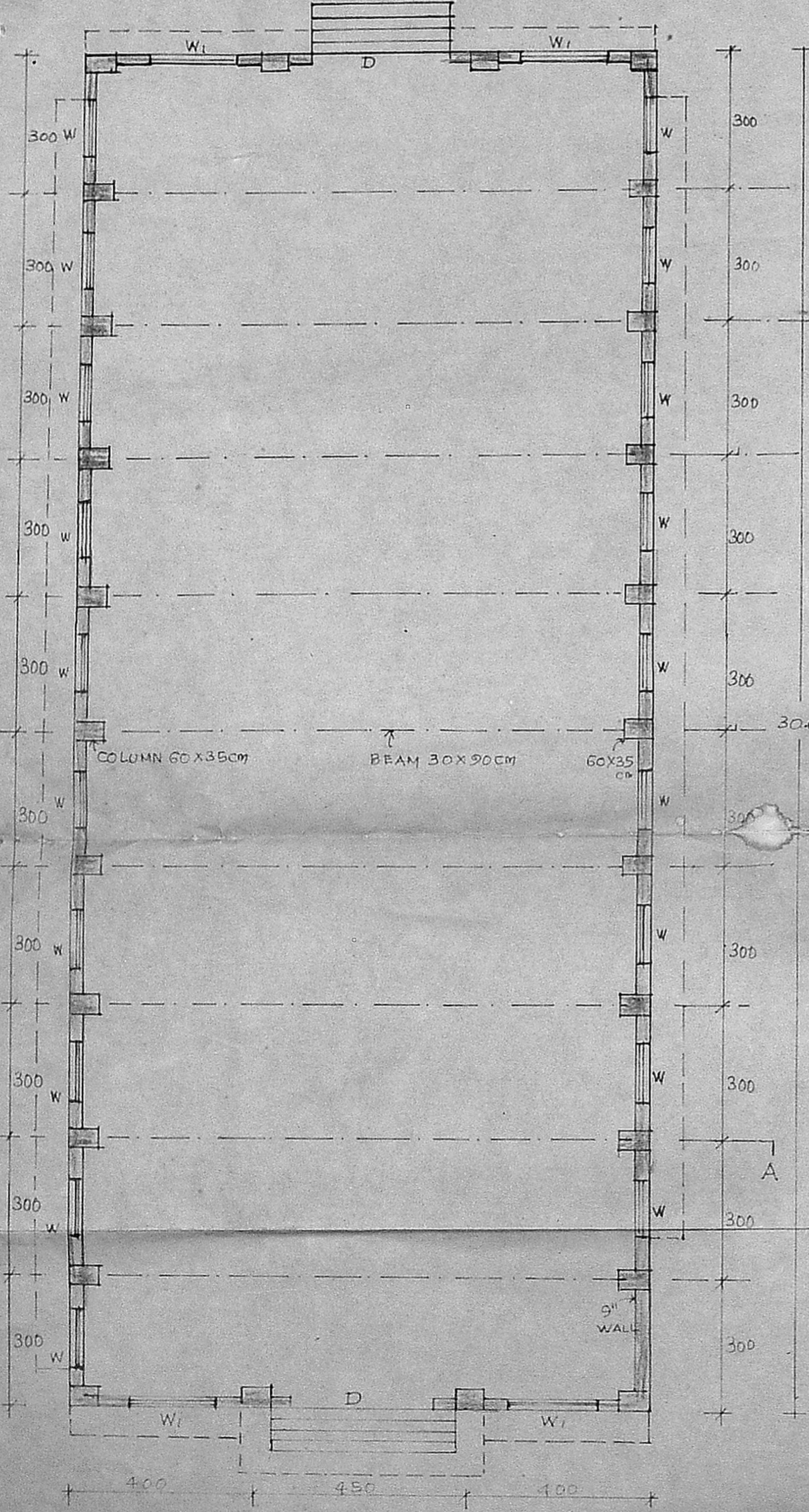
ELEVATION



SECTION-AA



SECTION-BB



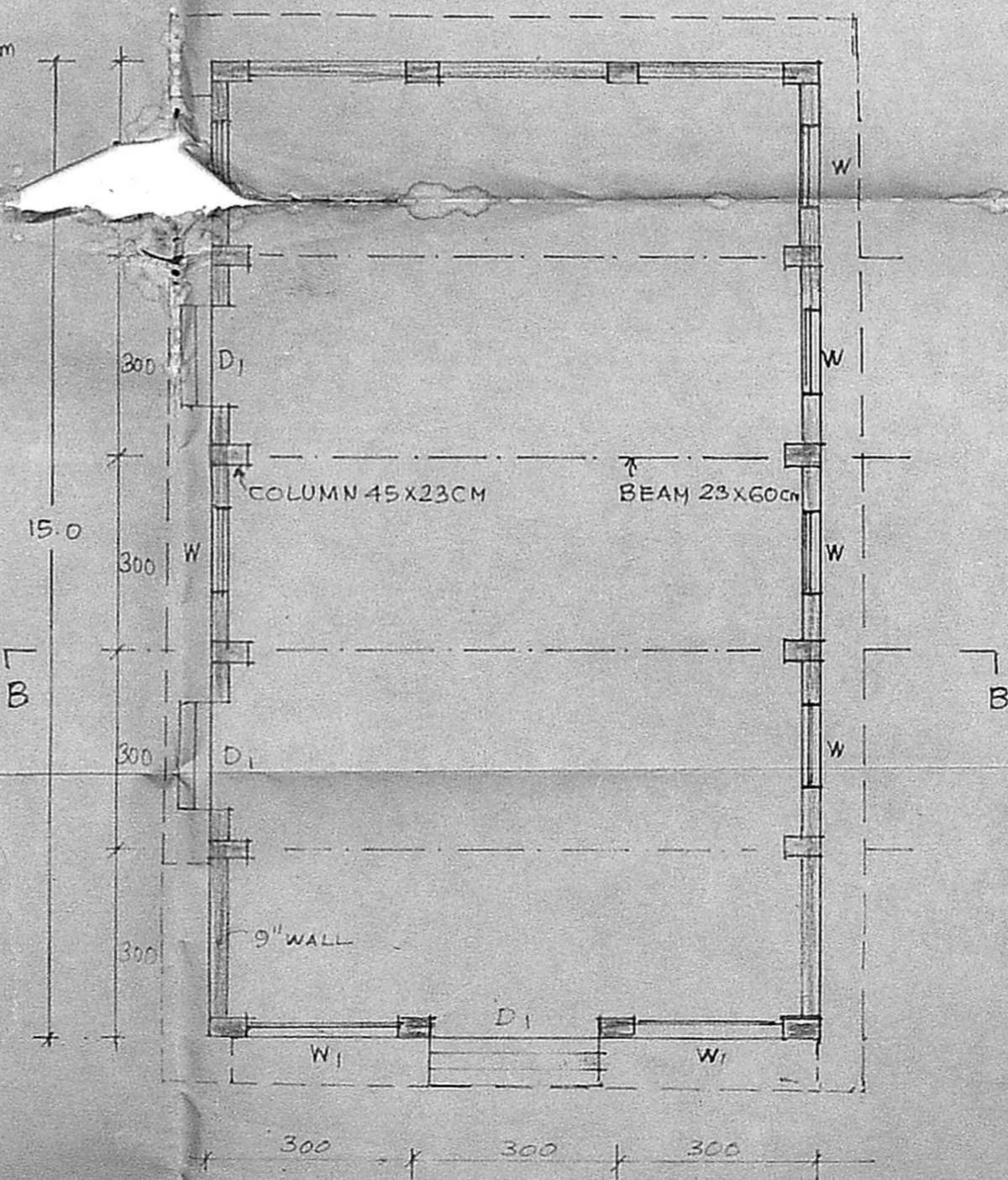
PLAN

B/15086/483 H/92 21. 11/92

Planning Permt No.....  
**APPROVED**  
 SUBJECT TO THE CONDITIONS IN  
 THIS OFFICE LETTER.  
 B/15086/483 H/92 21. 11/92  
 No.....Date.....



ELEVATION



PLAN

REFERENCE

D	DOOR	9'6" x 8'0"
D <sub>1</sub>	DOOR	7'6" x 8'0"
W <sub>1</sub>	WINDOW	6'0" x 5'0"
W	WINDOW	4'0" x 5'0"

CONFERENCE HALL PLINTH : 4035 SQFT / 375 M<sup>2</sup>  
 GYMNASTIC CLUB PLINTH : 1452 sq / 135 M<sup>2</sup>

PLAN OF CONFERENCE HALL  
 AND GYMNASTIC CLUB AT  
 PALANJUR VILLAGE IN S.NOS.354 to 364  
 PART

POONAMALLEE PANCHAYAT UNION

Scale-1:100 DATE: 5.8.92.

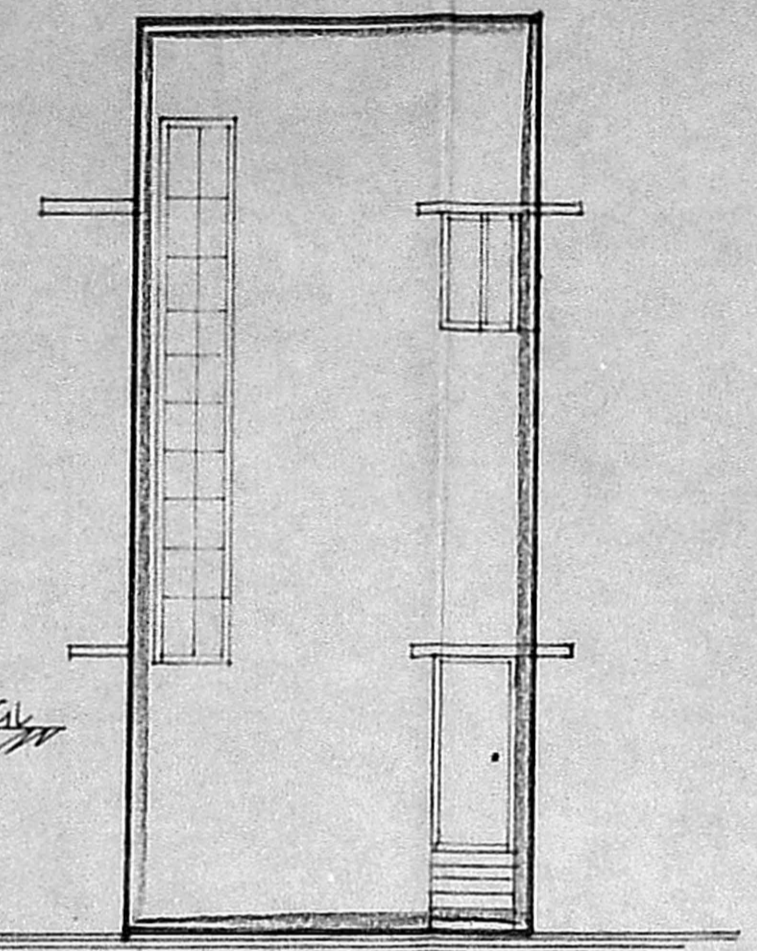
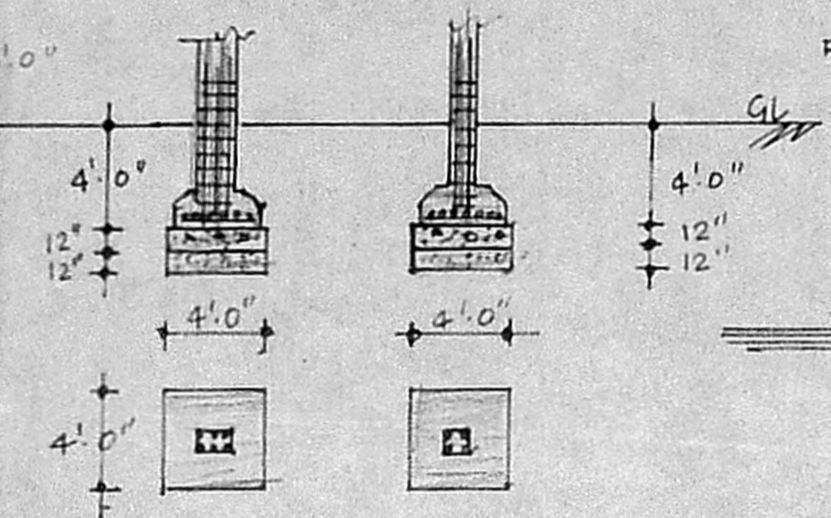
D. Selvaraj  
 Nalin Selvaraj  
 D. Gnanaravi  
 owners

M. Dhakshinaamurthy, D.C.E.,  
 Consulting Civil Engineer  
 LICENSED SURVEYOR  
 CORPORATION OF MADRAS  
 ALANDUR MUNICIPALITY  
 NO-25, SOUTH USMAN ROAD  
 T. NAGAR, MADRAS-600 017  
 Licensed surveyor

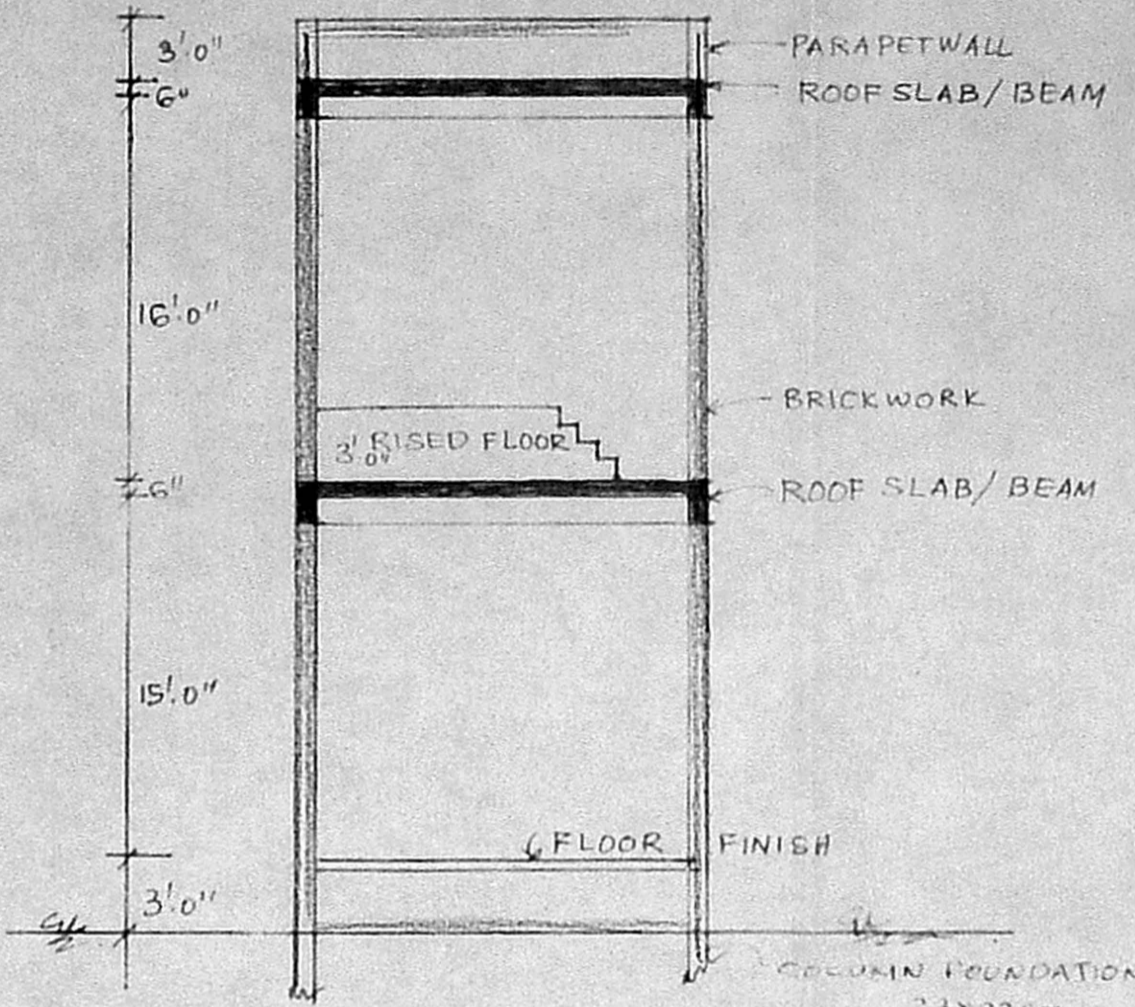


B/15086/483 I/92 24  
 Planning Permit No. ....  
**APPROVED**  
 SUBJECT TO THE CONDITIONS IN THIS OFFICE LETTER.  
 No. 20368/92 Date 11/11/92  
 FOR MEMBER SECRETARY  
 MADRAS METROPOLITAN  
 DEVELOPMENT AUTHORITY  
 MADRAS - 600 008

foundation details




ELEVATION (PROJECTOR ROOM)



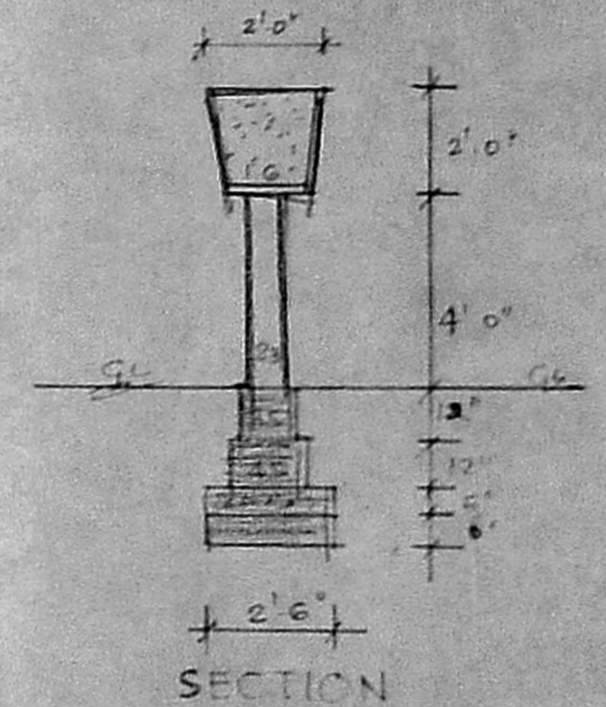
SECTION - AB

- REFERENCE:  
 D - DOOR 3'-6" x 7'-0"  
 W - WINDOW 6'-0" x 4'-6"  
 W<sub>1</sub> - " 3'-6" x 4'-6"  
 V - VENTILATOR 3'-0" x 20'-0"



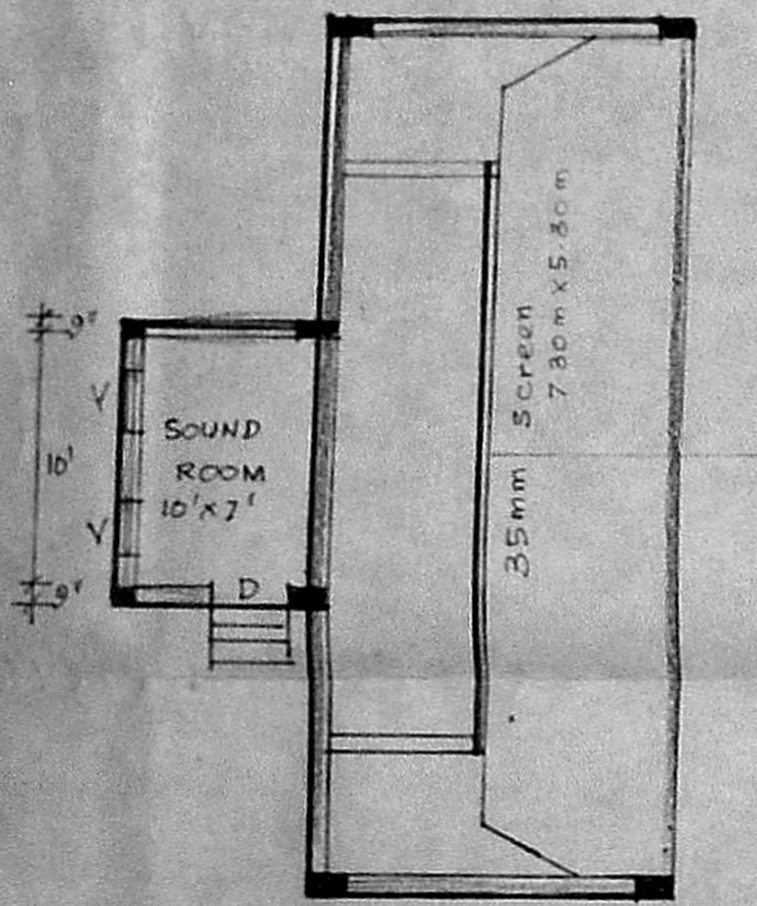
ELEVATION

SCALE: 1:100



SECTION

(SCALE: 1:50)

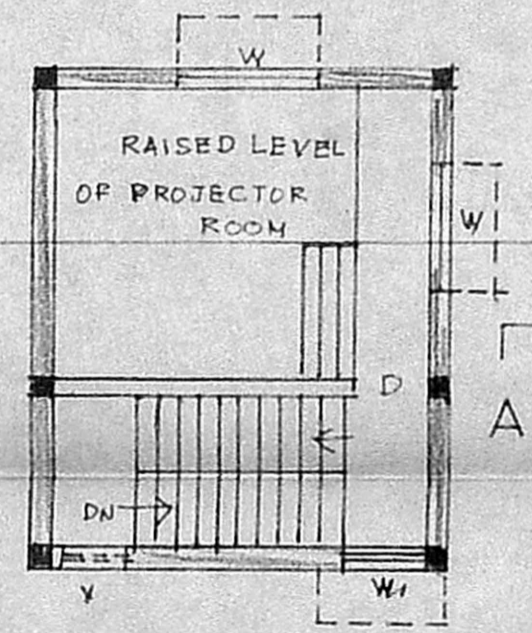


STAGE PLAN

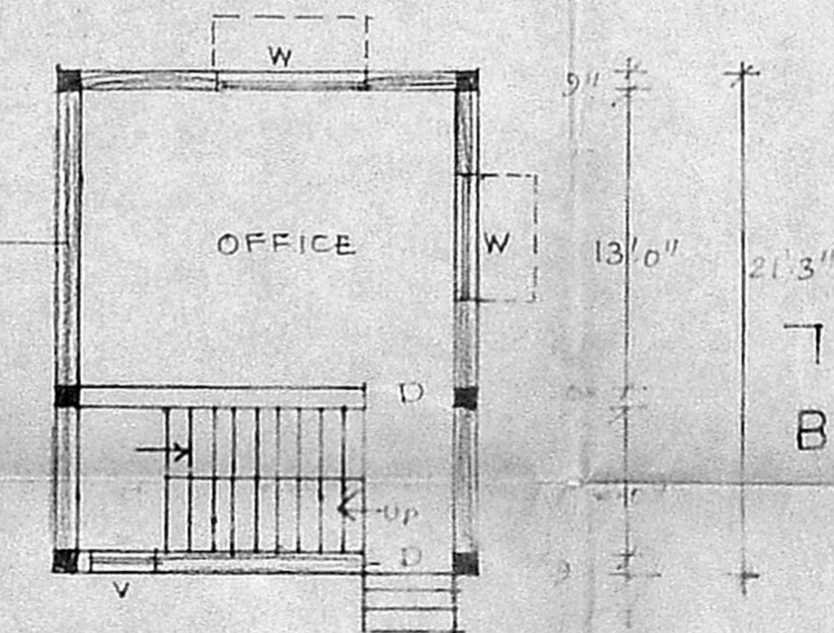
**OPEN AIR THEATRE**

scale: 1:100

GROUND FLOOR PLINTH: 350 S&FT  
 FIRST FLOOR PLINTH: 350 "



F.FLOOR PLAN



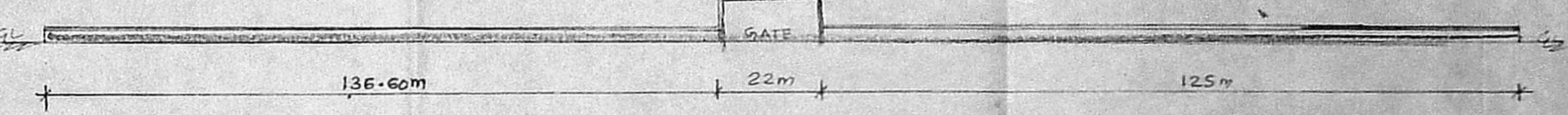
G.FLOOR PLAN

PLAN SHOWING THE PROPOSED CONSTRUCTION OF FRONT COMPOUND WALL and OPEN AIR THEATRE IN PALANJUR VILLAGE, CHENGAI - M.G.R. DIST. IN S.Nos. 354 & 364 PART

D. Selvaraj  
 Nalin Selvaraj  
 J. Gnanaraj

OWNERS

M. Dhakshinamurthy, D.C.E.  
 Consulting Civil Engineer  
 LICENSED SURVEYOR  
 CORPORATION OF MADRAS  
 ALANDUR MUNICIPALITY  
 NO. 25, SOUTH USMAN ROAD  
 T. NAGAR, MADRAS - 600 017  
 LICENSED SURVEYOR



ELEVATION

SCALE: 1:1000

TOTAL LENGTH: 283.60mts